

RIO ESCONDIDO WILDLIFE MANAGEMENT ASSOCIATION
Membership Agreement

Landowner Name(s)	Email
Panco International, LLC / Charles Colman Chustz	colmanchustz@jilongusa.com
Address	Cell Phone
Rio Escondido Phase 4 Lot 77	(804) 306-2940
Mailing Address	Home Phone
98 W. Mirror Ridge Cir. Spring, TX 77382	

I (we) am (are) the owner(s) of the following property: Hamilton PID 56843
 Lot(s) Ph 4 Lot 77 RIO ESCONDIDO, a subdivision within Hamilton County and ~~Coryell County~~, Texas.

- I agree to cooperate with the goals and objectives of the **RIO ESCONDIDO WILDLIFE MANAGEMENT ASSOCIATION** (hereinafter "the Association"). I understand that a complete copy of the Association's Management Plan is available for my review from the Association.
- This agreement does not give any unauthorized person the right to trespass on the above described property. Any person(s) designated by the Association to assist in implementing wildlife management practices are authorized access the above described property for wildlife management purposes after at least 48 hours notice to the above listed landowner either telephonically to the above listed numbers or in writing at the electronic or mailing address provided.
- I am in no way obligated to the Texas Agricultural Extension Service, The Texas Parks and Wildlife Department, or the Association. This is a voluntary association.
- I acknowledge the value of wildlife management. I will take such actions as I deem appropriate on my property to improve its character for wildlife. I agree to participate in the annual planning activities and to provide supporting documentation of wildlife management activities I conduct in order to assist the Association in completion and submission of required plans and reports to governing agencies such as the Hamilton County or Coryell County Appraisal Districts.
- I understand that I am not obligated to participate in the Association and that participation in any of the management activities is voluntary. I further understand that if I decide at any point to cease wildlife management on my property, I may incur rollback taxes due to a **change of use** of the property. I also understand that I would be responsible for any and all rollback taxes that may occur as a result of a change of use of the property.
- This agreement is valid for the life of the Association unless revoked in writing.
- Membership fees will be determined annually by the Association and will be payable to the Association for the conduct of wildlife management activities or the administrative needs of the Association.
- I understand that the Association makes no guaranties or warranties, either express or implied, as to the retention of a 1-d-1 agricultural appraisal on the above property/properties for the present or future years.

Property Owner(s):
 Signature: [Signature]
 Printed Name: Charles Colman Chustz
 Date: 1/19/21

Signature: _____
 Printed Name: _____
 Date: _____



Application for 1-d-1 (Open-Space) Agricultural Use Appraisal

Form 50-129

2021 2022
Tax Year
56843
Appraisal District Account Number (if known)

Hamilton CAD
Appraisal District's Name

GENERAL INFORMATION: Texas Constitution, Article VIII, Section 1-d-1, and Tax Code, Chapter 23, Subchapter D, provide for appraisal of open-space land.
FILING INSTRUCTIONS: This form must be filed with the appraisal district office in each county in which the property is located. Do not file this document with the Texas Comptroller of Public Accounts.

SECTION 1: Property Owner/Applicant

The applicant is the following type of property owner:

Individual Partnership Corporation Other (specify): Member - Rio Escondido Wildlife Management Association

Pancal International
Name of Property Owner

Rio Escondido Phase 4 Lot 77
Physical Address, City, State, ZIP Code

(804) 306-2940 colmanchustz@jialongusa.com
Primary Phone Number (area code and number) Email Address*

98 W. Mirror Ridge Cir. Spring, TX 77382
Mailing Address, City, State, ZIP Code (if different from the physical address provided above)

SECTION 2: Authorized Representative

If you are an individual property owner filing this application on your own behalf, skip to Section 3; all other applicants are required to complete Section 2. Please indicate the basis for your authority to represent the property owner in filing this application:

Officer of the company General Partner of the company Attorney for property owner

Agent for tax matters appointed under Tax Code Section 1.111 with completed and signed Form 50-162

Other and explain basis: _____

Cathy Briggs
Name of Authorized Representative

Name of Authorized Representative

PTC 12168 Greystone Land & Wildlife Mgt.
Title of Authorized Representative

(512) 876-1687
Primary Phone Number (area code and number)

cathy@greystonewildlife.com
Email Address*

1100 Greystone Ranch Road, Bertram, Texas 78605
Mailing Address, City, State, ZIP Code

SECTION 3: Property Description and Information

Provide the descriptive information requested below for the property that is the subject of this application or attach last year's tax statement, notice of appraised value or other correspondence identifying the property.

15.038
Number of Acres (subject to this application)

Legal Description, abstract numbers, field numbers and/or plat numbers:

1259 H B Gilly

Legal Description: Rio Escondido Unrecorded, Phase 4, Lot 77, 15.038 acres

SECTION 3: Property Description and Information (concluded)

Select the appropriate box in response to each question below.

1. Has the ownership of the property changed since Jan. 1 of last year or since the last application was submitted? Yes No
 If yes, the new owner must complete all applicable questions and, if the land is used to manage wildlife, sections 4 and 5 must be completed.
2. Last year, was 1-d-1 appraisal allowed on this property by the chief appraiser of this appraisal district? Yes No
 If no, all applicable questions must be completed and, if the land is used to manage wildlife, sections 4 and 5 must be completed.
 If yes, complete only those parts of sections 4 and 5 that have changed since the earlier application or any information in sections 4 and 5 requested by the chief appraiser.
3. Is this property located within the corporate limits of a city or town? Yes No

SECTION 4: Property Use

Provide complete answers to the following questions. List the agricultural use of the property according to the agricultural land categories listed in the important information section of this form. Divide the total acreage according to individual uses to which the land is principally devoted.

1. Describe the current and past agricultural uses of this property as described in Section 3, starting with the current year and working back 5 years or until 5 out of 7 years of agricultural use is shown. Five years of continuous agricultural use may be required if the land is located within the corporate limits of a city or town.

Year	Agricultural Use Category of Land (Lists all that apply)	Acres Principally Devoted to Agricultural Use
Current		
1	Wildlife Management	15.038
2	Ag - Native Pasture	/
3	Ag - Native Pasture	
4	Ag - Native Pasture	
5	Ag - Native Pasture	
6	Ag - Native Pasture	
7		

2. (a) List the livestock, exotic animals or exotic fowl raised or the type of wildlife managed on the property and the number of acres used for each activity. Attach a list if the space is not sufficient.

Livestock, Exotic or Wildlife	Number of Acres
Deer	15,038
Turkey and Song Birds	15,038
Small Mammals - Fox, Raccoon, Opossum	15,038

- (b) How many head of livestock or exotic animals are raised on the property (average per year)?

Livestock or Exotics	Number of Head

3. List the crops grown (including ornamental plants, flowers or grapevines) and the number of acres devoted to each crop. Attach a list if the space is not sufficient.

Type of Crop	Number of Acres

SECTION 4. Property Use (concluded)

4. List the participation in any government programs for planting cover crops or land lying idle and the number of acres devoted to each program. Attach a list if the space is not sufficient.

Program Name	Number of Acres

5. If the property is now used for any nonagricultural activities, list all nonagricultural uses and the number of acres devoted to each use. Attach a list if the space is not sufficient.

Nonagricultural Use	Number of Acres

SECTION 5. Wildlife Management Use

Complete this section only if the land is used for wildlife management. If the land is not used for wildlife management, do not complete this section.

1. If the land is used to manage wildlife, list at least three of the wildlife management practices being used (listed and described in the important information section of this form).

- A. Predator Control
- B. Habitat Control / Shelter
- C. Supplemental Food

2. Indicate the property's agricultural land use category (described in the important information section of this form) for the tax year preceding the land's conversion to wildlife management use. For example, if the land was categorized as native pasture before conversion to wildlife management, native pasture would be the response to this request as it is the category of use prior to conversion.

Native Pasture

3. Attach the wildlife management plan for the property using the appropriate Texas Parks & Wildlife Department form (obtained at www.tpwd.texas.gov/landwater/land/private/agricultural_land/).

4. Was the land subject to wildlife management a part of a larger tract of land qualified for 1-d-1 or timberland appraisal on Jan. 1 of the previous year? Yes No

5. Is any part of the land subject to wildlife management managed through a wildlife management property association? Yes No

If yes, attach a written agreement obligating the owners in the association to perform wildlife management practices necessary to qualify wildlife management land for 1-d-1 appraisal.

6. Is any part of the land located in an area designated by Texas Parks and Wildlife Department as a habitat for an endangered species, a threatened species or a candidate species for listing by as threatened or endangered? Yes No

7. (a) Is the land that is the subject of this application subject to a permit issued under Federal Endangered Species Act Section 7 or 10(a)? Yes No

(b) If yes, is the land included in a habitat preserve and subject to a conservation easement created under Texas Natural Resources Code Chapter 183 or part of a conservation development under a federally approved habitat conservation plan? Yes No

If yes to questions 7(a) and (b), provide evidence of the permit and of the conservation easement or habitat conservation plan. Your application cannot be approved without this evidence.

8. Is the land that is the subject of this application actively used for a conservation or restoration project providing compensation for natural resources damage under one or more of the following laws:

Comprehensive Environmental Response, Compensation, and Liability Act (42 U.S.C. Section 9601 et seq.) Yes No

Oil Pollution Act (33 U.S.C. Section 2701 et seq.) Yes No

Federal Water Pollution Control Act (33 U.S.C. Section 1251 et seq.) Yes No

Texas Natural Resources Code Chapter 40 Yes No

If yes to any of the above, provide evidence of the conservation easement, deed restriction or settlement agreement with the Texas Commission on Environmental Quality. Applications without this evidence cannot be approved.

SECTION 6: Conversion to Timber Production

1. Was the land subject to this application converted to timber production after Sept. 1, 1997? Yes No

If yes, on what date was it converted to timber production? _____

2. Does the property owner wish to have the land subject to this application continue to be appraised as 1-d-1 land? Yes No

SECTION 7: Certification and Signature

NOTICE REGARDING PENALTIES FOR MAKING OR FILING AN APPLICATION CONTAINING A FALSE STATEMENT: If you make a false statement on this form, you could be found guilty of a Class A misdemeanor or a state jail felony under Penal Code Section 37.10.

"I, Cathy Briggs PTC 12168, swear or affirm the following:

Printed Name of Property Owner or Authorized Representative

- 1. that each fact contained in this application is true and correct;
- 2. that the property described in this application meets the qualifications under Texas law for the special appraisal claimed;
- 3. that I have read and understand the *Notice Regarding Penalties for Making or Filing an Application Containing a False Statement.*"

sign here ▶

Cathy Briggs
Signature of Property Owner or Authorized Representative

04/01/21

Date

4/1/21
CAB

* An email address of a member of the public could be confidential under Government Code Section 552.137; however, by including the email address on this form, you are affirmatively consenting to its release under the Public Information Act.

RIO ESCONDIDO WILDLIFE MANAGEMENT ASSOCIATION
Membership Agreement

Landowner Name(s)	Email
Enrique Alfredo Viano	enrique.viano@gmail.com
Address	Cell Phone
Rio Escondido Phase 4 Lots 78 & 79	(562) 618-0935
Mailing Address	Home Phone
724 Bryson Way Southlake, TX 76092	

I (we) am (are) the owner(s) of the following property: Hamilton PIP (78) 56842, (79) 56841

Lot(s) Ph 4 Lots 78 & 79 RIO ESCONDIDO, a subdivision within Hamilton County and Coryell County, Texas.

1. I agree to cooperate with the goals and objectives of the **RIO ESCONDIDO WILDLIFE MANAGEMENT ASSOCIATION** (hereinafter "the Association"). I understand that a complete copy of the Association's Management Plan is available for my review from the Association.
2. This agreement does not give any unauthorized person the right to trespass on the above described property. Any person(s) designated by the Association to assist in implementing wildlife management practices are authorized access the above described property for wildlife management purposes after at least 48 hours notice to the above listed landowner either telephonically to the above listed numbers or in writing at the electronic or mailing address provided.
3. I am in no way obligated to the Texas Agricultural Extension Service, The Texas Parks and Wildlife Department, or the Association. This is a voluntary association.
4. I acknowledge the value of wildlife management. I will take such actions as I deem appropriate on my property to improve its character for wildlife. I agree to participate in the annual planning activities and to provide supporting documentation of wildlife management activities I conduct in order to assist the Association in completion and submission of required plans and reports to governing agencies such as the Hamilton County or Coryell County Appraisal Districts.
5. I understand that I am not obligated to participate in the Association and that participation in any of the management activities is voluntary. I further understand that if I decide at any point to cease wildlife management on my property, I may incur rollback taxes due to a *change of use* of the property. I also understand that I would be responsible for any and all rollback taxes that may occur as a result of a change of use of the property.
6. This agreement is valid for the life of the Association unless revoked in writing.
7. Membership fees will be determined annually by the Association and will be payable to the Association for the conduct of wildlife management activities or the administrative needs of the Association.
8. I understand that the Association makes no guaranties or warranties, either express or implied, as to the retention of a 1-d-1 agricultural appraisal on the above property/properties for the present or future years.

Property Owner(s):

Signature: 

Printed Name: Enrique Alfredo Viano

Date: 12-30-2020

Signature: _____

Printed Name: _____

Date: _____

 **APPROVED**

HAMILTON CENTRAL APPRAISAL DISTRICT
119 E HENRY ST
HAMILTON, TX 76531

Phone 254-386-8945
Fax: 254-386-8947

Tax Year: 2021 2022
Appraisal District Account Number: 56842

Granted: _____ Date: 1/1/
Denied: _____ Date: 1/1/

Application for 1-d-1 (Open-Space) Agricultural Use Appraisal

SECTION 1: Property Owner/Applicant

~~LSLP EVANT II LLC
665 SIMONDS ROAD
WILLIAMSTOWN, MA 01267~~

Enrique Alfredo Viano
724 Bryson Way
South Lake, TX 76092

Telephone: 562-618-6935

Did the applicant own the property that is subject of this application on Jan. 1 of the tax year? Yes No

Birth Date (Failure to provide date of birth date does not affect your eligibility for special appraisal) _____

The applicant is the following type of property owner:

Individual Partnership Corporation Other _____

Physical Address, City, State, Zip Code: Rio Esccondido Lot 78 Ph 4

Mailing Address, City, State, Zip Code: Above

Email Address* enrique.viano@gmail.com

SECTION 2: Authorized Representative

If you are an individual property owner filing this application on your own behalf, skip to section 3; all other applicants are required to complete section 2.

Please indicate the basis for your authority to represent the property owner in filing this application:

Officer of the Company General Partner of the company Attorney for property owner
 Agent for tax matters appointed under Tax Code Section 1.111 with completed and signed form 50-162
 Other and explain basis: _____

Provide the following information for the individual with the legal authority to act for the property owner in this matter:

Cathy Brazzo
Name of Authorized Representative

PTC 13168 Greystone Ranch Wildlife
Title of Authorized Representative:

Mailing Address, City, State, Zip Code: 1100 Greystone Ranch Rd, Brentham, TX 78605

Email Address: cathy@greystonewildlife.com Primary Phone Number (area code and number) 512-876-1687

SECTION 3: Property Description & Information

Provide the descriptive information requested below for the property that is the subject of this application or attach last year's tax statement, notice of appraised value or other correspondence identifying the property.

Legal Description, abstract numbers, field numbers and/or plat numbers:
1259 H B GILLY 187450000; ACRES: 15.006 LOT 78 PH 4

Property Type: Real Property ID: 56842 GEO ID: 0000000831001073 Acres: 15.0060

Please circle the appropriate box for "Yes" or "No"

- Has the ownership of the property changed since January 1 of last year or since the last application was submitted? Yes No
If yes, the new owner must complete all applicable questions and, if the land is used to manage wildlife, sections 4 and 5 must be completed.
- Last year, was 1-d-1 appraisal allowed on this property by the chief appraiser of this appraisal district? Yes No
If no, all applicable questions must be completed and, if the land is used to manage wildlife, sections 4 and 5 must be completed.
If yes, complete only those parts of sections 4 and 5 that have changed since the earlier application or any information in sections 4 and 5 requested by the chief appraiser.
- Is this property located within the corporate limits of a city or town? Yes No

SECTION 4: Property Use

Provide complete answers to the following questions. List the agricultural use of the property according to the agricultural land categories listed in the important information section of this form. Divide the total acreage according to individual uses to which the land is principally devoted.

1. Describe the current and past agricultural uses of this property as described in Section 3, starting with the current year and working back 5 years or until 5 out of 7 years of agricultural use is shown. Five years of continuous agricultural use may be required if the land is located within the corporate limits of a city or town.

Year	Agricultural Use	Acres
2021	Wildlife Mgt	15,000
2020	NP-Grazing	
2019	NP-Grazing	
2018	NP-Grazing	

Year	Agricultural Use	Acres
2017	NP-Grazing	15,000
2016	NP-Grazing	
2015	NP-Grazing	
2014	NP-Grazing	

Agricultural use includes, but is not limited to, the following activities: (1) cultivating the soil; (2) producing crops for human food, animal feed, or planting seed or for the production of fibers; (3) floriculture, viticulture and horticulture; (4) raising or keeping livestock; (5) raising or keeping exotic animals or fowl for the production of human food or fiber, leather, pelts or other tangible products having a commercial value; (6) planting cover crops or leaving land idle for the purpose of participating in a governmental program provided the land is not used for residential purposes or a purpose inconsistent with agricultural use or leaving the land idle in conjunction with normal crop or livestock rotation procedures; (7) producing or harvesting logs and posts used for construction or repair of fences, pens, barns or other agricultural improvements on adjacent open-space land having the same owner and devoted to a different agricultural use; (8) wildlife management; and (9) beekeeping.

Wildlife management is defined as actively using land that at the time the wildlife-management use began, was appraised as qualified open-space or timberland under Tax Code, Chapter 23, Subchapter D or E, to propagate a sustaining breeding, migrating or wintering population of indigenous wild animals for human use, including food, medicine or recreation, in at least three of the following ways: (1) habitat control; (2) erosion control; (3) predator control; (4) providing supplemental supplies of water; (5) providing supplement supplies of food; (6) providing shelters; and (7) making census counts to determine population.

Wildlife management is defined as actively using land to protect federally listed endangered species under a federal permit if the land is included in a habitat preserve subject to a conservation easement created under Natural Resources Code Chapter 183 or part of a conservation development under a federally approved habitat conservation plan restricting the use of the land to protect federally listed endangered species or actively using land for a conservation or restoration project under certain federal and state statutes. These two types of wildlife management uses do not require showing a history of agricultural use but do require evidence identified in section 5, questions 7 and 8.

Agricultural land use categories include: (1) irrigated cropland; (2) dry cropland; (3) improved pastureland; (4) native pastureland; (5) orchard; (6) wasteland; (7) timber production; (8) wildlife management; and (9) other categories of land that are typical in the area.

2(a). List the livestock, exotic animals or exotic fowl raised or the type of wildlife managed on the property and number of acres used for each activity. Attach a list if the space is not sufficient.

Livestock/Exotics/Wildlife	Acres
example: cattle	48
Deer	15,000
Turkey	15,000

Livestock/Exotics/Wildlife	Acres
song Birds	15,000
Small Mammals - Fox/Opossum	15,000

2(b). How many head of livestock or exotic animals are raised on the property (average per year)?

Livestock/Exotics/Wildlife	Number
example: cattle	20

Livestock/Exotics/Wildlife	Number

3. List the crops grown (including ornamental plants, flowers, or grapevines) and the number of acres devoted to each crop. Attach a list if the space is not sufficient.

Crop	Acres
example: wheat	200

Crop	Acres

4. List participation in any government programs for planting cover crops or land lying idle and the number of acres devoted to each program. Attach a list if the space is not sufficient.

Program	Acres
example: CRP	100

Program	Acres

5. If the property is now used for any nonagricultural activities list all nonagricultural uses and the number of acres devoted to each use. Attach a list if space is not sufficient.

Non-Agricultural	Acres
example: homesite	.50

Non-Agricultural	Acres

SECTION 5: Wildlife Management Use

Complete this section only if the land is used for wildlife management. If the land is not used for wildlife management, do not complete this section.

1. If the land is used to manage wildlife, list at least three of the wildlife management practices being used (listed and described in section 4).

Example: Conduct census counts

A. Predator Control

B. Habitat Control/Shelter

C. Supplemental Food.

2. Indicate the property's agricultural land use category (described in section 4) for the tax year preceding the land's conversion to wildlife management use. For example, if the land was categorized as native pasture before conversion to wildlife management, native pasture would be the response to this request as it is the category of use prior to conversion.

Native Pasture - Grazing

3. Attach the wildlife management plan for the property using the appropriate Texas Parks and Wildlife Department form (obtained at www.tpwd.texas.gov/landwater/land/private/agricultural_land/).

4. Was the land subject to wildlife management a part of a larger tract of land qualified for 1-d-1 or timber land appraisal on January 1 of the previous year?

Yes No

5. Is any part of the land subject to wildlife management managed through a wildlife management property association?

Yes No

If yes, please attach a written agreement obligating the owners in the association to perform wildlife management practices necessary to qualify wildlife management land for 1-d-1 appraisal.

6. Is any part of the land located in an area designated by Texas Parks and Wildlife Department as a habitat for an endangered species, a threatened species or a candidate species for listing by as threatened or endangered?

Yes No

7. (a) Is the land that is the subject of this application subject to a permit issued under Federal Endangered Species Act Section 7 or 10(a)?

Yes No

(b) If yes, is the land included in a habitat preserve and subject to a conservation easement created under Chapter 183, Texas Natural Resources Code or part of a conservation development under a federally approved habitat conservation plan?

Yes No

If you answer yes to Questions 7(a) and (b), provide evidence of the permit and of the conservation easement or habitat conservation plan. Your application cannot be approved without this evidence.

8. Is the land that is the subject of this application actively used for a conservation or restoration project providing compensation for natural resources damage under one or more of the following laws:

Comprehensive Environmental Response, Compensation, and Liability Act (42 U.S.C. Section 9601 et seq.)

Yes No

Oil Pollution Act (33 U.S.C. Section 2701 et seq.)

Yes No

Federal Water Pollution Control Act (33 U.S.C. Section 1251 et seq.)

Yes No

Chapter 40, Texas Natural Resources Code

Yes No

If yes to any of the above, provide evidence of the conservation easement, deed restriction, or settlement agreement with the Texas Commission on Environmental Quality. Your application cannot be approved without this evidence.

SECTION 6: Conversion to Timber Production

1. Was the land subject to this application converted to timber production after September 1, 1997?

Yes No

If yes, on what date did you convert to timber production? _____

2. Does the property owner wish to have the land subject to this application continue to be appraised as 1-d-1 land?

Yes No

SECTION 7: Certification and Signature

NOTICE REGARDING PENALTIES FOR MAKING OR FILING AN APPLICATION CONTAINING A FALSE STATEMENT: If you make a false statement on this form, you could be found guilty of a Class A misdemeanor or a state jail felony under Penal Code Section 37.10.

"I, Cathy Briggs PTC # 12168, swear or affirm the following:
Printed Name of Property Owner or Authorized Representative

- 1. that each fact contained in this application is true and correct;
- 2. that the property described in this application meets the qualifications under Texas law for the special appraisal claimed;
- 3. that I have read and understand the Notice Regarding Penalties for Making or Filing an Application Containing a False Statement.*

Sign here

Cathy Briggs
Signature of Property Owner or Authorized Representative:

Date:

4/1/2021
Date:


* An email address of a member of the public could be confidential under Government Code Section 552.137; however, by including the email address on this form, you are affirmatively consenting to its release under the Public Information Act.


RIO ESCONDIDO WILDLIFE MANAGEMENT ASSOCIATION
Membership Agreement

Landowner Name(s)	Email
Enrique Alfredo Viano	enrique.viano@gmail.com
Address	Cell Phone
Rio Escondido Phase 4 Lots 78 & 79	(562) 618-0935
Mailing Address	Home Phone
724 Bryson Way Southlake, TX 76092	

I (we) am (are) the owner(s) of the following property: Hamilton PIP (78) 56842, (79) 56841
 Lot(s) Ph 4 Lots 78 & 79 RIO ESCONDIDO, a subdivision within Hamilton County and Coryell County, Texas.

- I agree to cooperate with the goals and objectives of the **RIO ESCONDIDO WILDLIFE MANAGEMENT ASSOCIATION** (hereinafter "the Association"). I understand that a complete copy of the Association's Management Plan is available for my review from the Association.
- This agreement does not give any unauthorized person the right to trespass on the above described property. Any person(s) designated by the Association to assist in implementing wildlife management practices are authorized access the above described property for wildlife management purposes after at least 48 hours notice to the above listed landowner either telephonically to the above listed numbers or in writing at the electronic or mailing address provided.
- I am in no way obligated to the Texas Agricultural Extension Service, The Texas Parks and Wildlife Department, or the Association. This is a voluntary association.
- I acknowledge the value of wildlife management. I will take such actions as I deem appropriate on my property to improve its character for wildlife. I agree to participate in the annual planning activities and to provide supporting documentation of wildlife management activities I conduct in order to assist the Association in completion and submission of required plans and reports to governing agencies such as the Hamilton County or Coryell County Appraisal Districts.
- I understand that I am not obligated to participate in the Association and that participation in any of the management activities is voluntary. I further understand that if I decide at any point to cease wildlife management on my property, I may incur rollback taxes due to a **change of use** of the property. I also understand that I would be responsible for any and all rollback taxes that may occur as a result of a change of use of the property.
- This agreement is valid for the life of the Association unless revoked in writing.
- Membership fees will be determined annually by the Association and will be payable to the Association for the conduct of wildlife management activities or the administrative needs of the Association.
- I understand that the Association makes no guaranties or warranties, either express or implied, as to the retention of a 1-d-1 agricultural appraisal on the above property/properties for the present or future years.

Property Owner(s):
 Signature: 
 Printed Name: Enrique Alfredo Viano
 Date: 12-30-2020

 **APPROVED**
 Signature: _____
 Printed Name: _____
 Date: _____

HAMILTON CENTRAL APPRAISAL DISTRICT
119 E HENRY ST
HAMILTON, TX 76531

Phone 254-386-8945
Fax: 254-386-8947

Tax Year: 2021 2022
Appraisal District Account Number: 56841

Granted: _____ Date: ___/___/___
Denied: _____ Date: ___/___/___

Application for 1-d-1 (Open-Space) Agricultural Use Appraisal

SECTION 1: Property Owner/Applicant

~~LSLP EVANT II LLC
665 SIMONDS ROAD
WILLIAMSTOWN, MA 01267~~

Enrique Alfredo Viano
724 Bryson Way
Southlake, TX 76092

Telephone: 562-618-0935

Did the applicant own the property that is subject of this application on Jan. 1 of the tax year? Yes No

Birth Date (Failure to provide date of birth date does not affect your eligibility for special appraisal) _____

The applicant is the following type of property owner:

Individual Partnership Corporation Other _____

Physical Address, City, State, Zip Code: Rio Escudido Lot 79 Ph 4

Mailing Address, City, State, Zip Code: Above

Email Address* enrique.viano@gmail.com

SECTION 2: Authorized Representative

If you are an individual property owner filing this application on your own behalf, skip to section 3; all other applicants are required to complete section 2.

Please indicate the basis for your authority to represent the property owner in filing this application:

- Officer of the Company General Partner of the company Attorney for property owner
- Agent for tax matters appointed under Tax Code Section 1.111 with completed and signed form 50-162
- Other and explain basis: _____

Provide the following information for the individual with the legal authority to act for the property owner in this matter:

Cathy Briggs
Name of Authorized Representative

PTC 12168 Greystone Land Wildlife
Title of Authorized Representative:

Mailing Address, City, State, Zip Code: 1160 Greystone Ranch Rd., Bertram, TX 78605

Email Address* Cathy@greystonewildlife.com Primary Phone Number (area code and number) 512-874-1687

SECTION 3: Property Description & Information

Provide the descriptive information requested below for the property that is the subject of this application or attach last year's tax statement, notice of appraised value or other correspondence identifying the property.

Legal Description, abstract numbers, field numbers and/or plat numbers:
1259 H B GILLY 187450000; ACRES: 10.525 LOT 79 PH 4

Property Type: Real

Property ID: 56841

GEO ID: 0000000831001072

Acres: 10.5250

Please circle the appropriate box for "Yes" or "No"

1. Has the ownership of the property changed since January 1 of last year or since the last application was submitted? Yes No
If yes, the new owner must complete all applicable questions and, if the land is used to manage wildlife, sections 4 and 5 must be completed.

2. Last year, was 1-d-1 appraisal allowed on this property by the chief appraiser of this appraisal district? Yes No
If no, all applicable questions must be completed and, if the land is used to manage wildlife, sections 4 and 5 must be completed.
If yes, complete only those parts of sections 4 and 5 that have changed since the earlier application or any information in sections 4 and 5 requested by the chief appraiser.

3. Is this property located within the corporate limits of a city or town? Yes No

SECTION 4: Property Use

Provide complete answers to the following questions. List the agricultural use of the property according to the agricultural land categories listed in the important information section of this form. Divide the total acreage according to individual uses to which the land is principally devoted.

1. Describe the current and past agricultural uses of this property as described in Section 3, starting with the current year and working back 5 years or until 5 out of 7 years of agricultural use is shown. Five years of continuous agricultural use may be required if the land is located within the corporate limits of a city or town.

Year	Agricultural Use	Acres
2021	Wildlife Mgt	10.535
2020	NP-Grazing	
2019	NP-Grazing	
2018	NP-Grazing	

Year	Agricultural Use	Acres
2017	NP-Grazing	10.535
2016	NP-Grazing	
2015	NP-Grazing	
2014	NP-Grazing	

Agricultural use includes, but is not limited to, the following activities: (1) cultivating the soil; (2) producing crops for human food, animal feed, or planting seed or for the production of fibers; (3) floriculture, viticulture and horticulture; (4) raising or keeping livestock; (5) raising or keeping exotic animals or fowl for the production of human food or fiber, leather, pelts or other tangible products having a commercial value; (6) planting cover crops or leaving land idle for the purpose of participating in a governmental program provided the land is not used for residential purposes or a purpose inconsistent with agricultural use or leaving the land idle in conjunction with normal crop or livestock rotation procedures; (7) producing or harvesting logs and posts used for construction or repair of fences, pens, barns or other agricultural improvements on adjacent open-space land having the same owner and devoted to a different agricultural use; (8) wildlife management; and (9) beekeeping.

Wildlife management is defined as actively using land that at the time the wildlife-management use began, was appraised as qualified open-space or timberland under Tax Code, Chapter 23, Subchapter D or E, to propagate a sustaining breeding, migrating or wintering population of indigenous wild animals for human use, including food, medicine or recreation, in at least three of the following ways: (1) habitat control; (2) erosion control; (3) predator control; (4) providing supplemental supplies of water; (5) providing supplement supplies of food; (6) providing shelters; and (7) making census counts to determine population.

Wildlife management is defined as actively using land to protect federally listed endangered species under a federal permit if the land is included in a habitat preserve subject to a conservation easement created under Natural Resources Code Chapter 183 or part of a conservation development under a federally approved habitat conservation plan restricting the use of the land to protect federally listed endangered species or actively using land for a conservation or restoration project under certain federal and state statutes. These two types of wildlife management uses do not require showing a history of agricultural use but do require evidence identified in section 5, questions 7 and 8.

Agricultural land use categories include: (1) irrigated cropland; (2) dry cropland; (3) improved pastureland; (4) native pastureland; (5) orchard; (6) wasteland; (7) timber production; (8) wildlife management; and (9) other categories of land that are typical in the area.

2(a). List the livestock, exotic animals or exotic fowl raised or the type of wildlife managed on the property and number of acres used for each activity. Attach a list if the space is not sufficient.

Livestock/Exotics/Wildlife	Acres
example: cattle	48
Deer	10.535
Turkey	10.535

Livestock/Exotics/Wildlife	Acres
Beng Birds	10.535
Small Mammals - Fox/Opossum	10.535

2(b). How many head of livestock or exotic animals are raised on the property (average per year)?

Livestock/Exotics/Wildlife	Number
example: cattle	20

Livestock/Exotics/Wildlife	Number

3. List the crops grown (including ornamental plants, flowers, or grapevines) and the number of acres devoted to each crop. Attach a list if the space is not sufficient.

Crop	Acres
example: wheat	200

Crop	Acres

4. List participation in any government programs for planting cover crops or land lying idle and the number of acres devoted to each program. Attach a list if the space is not sufficient.

Program	Acres
example: CRP	100

Program	Acres

5. If the property is now used for any nonagricultural activities list all nonagricultural uses and the number of acres devoted to each use. Attach a list if space is not sufficient.

Non-Agricultural	Acres
example: homesite	.50

Non-Agricultural	Acres

SECTION 5: Wildlife Management Use

Complete this section only if the land is used for wildlife management. If the land is not used for wildlife management, do not complete this section.

1. If the land is used to manage wildlife, list at least three of the wildlife management practices being used (listed and described in section 4).

Example: Conduct census counts

A. Predator Control

B. Habitat Control/Shelter

C. Supplemental Food

2. Indicate the property's agricultural land use category (described in section 4) for the tax year preceding the land's conversion to wildlife management use. For example, if the land was categorized as native pasture before conversion to wildlife management, native pasture would be the response to this request as it is the category of use prior to conversion.

Native Pasture - Grazing

3. Attach the wildlife management plan for the property using the appropriate Texas Parks and Wildlife Department form (obtained at www.tpwd.texas.gov/landwater/land/private/agricultural_land/).

4. Was the land subject to wildlife management a part of a larger tract of land qualified for 1-d-1 or timber land appraisal on January 1 of the previous year?

Yes No

5. Is any part of the land subject to wildlife management managed through a wildlife management property association?

Yes No

If yes, please attach a written agreement obligating the owners in the association to perform wildlife management practices necessary to qualify wildlife management land for 1-d-1 appraisal.

6. Is any part of the land located in an area designated by Texas Parks and Wildlife Department as a habitat for an endangered species, a threatened species or a candidate species for listing by as threatened or endangered?

Yes No

7. (a) Is the land that is the subject of this application subject to a permit issued under Federal Endangered Species Act Section 7 or 10(a)?

Yes No

(b) If yes, is the land included in a habitat preserve and subject to a conservation easement created under Chapter 183, Texas Natural Resources Code or part of a conservation development under a federally approved habitat conservation plan?

Yes No

If you answer yes to Questions 7(a) and (b), provide evidence of the permit and of the conservation easement or habitat conservation plan. Your application cannot be approved without this evidence.

8. Is the land that is the subject of this application actively used for a conservation or restoration project providing compensation for natural resources damage under one or more of the following laws:

Comprehensive Environmental Response, Compensation, and Liability Act (42 U.S.C. Section 9601 et seq.)

Yes No

Oil Pollution Act (33 U.S.C. Section 2701 et seq.)

Yes No

Federal Water Pollution Control Act (33 U.S.C. Section 1251 et seq.)

Yes No

Chapter 40, Texas Natural Resources Code

Yes No

If yes to any of the above, provide evidence of the conservation easement, deed restriction, or settlement agreement with the Texas Commission on Environmental Quality. Your application cannot be approved without this evidence.

SECTION 6: Conversion to Timber Production

1. Was the land subject to this application converted to timber production after September 1, 1997?

Yes No

If yes, on what date did you convert to timber production? _____

2. Does the property owner wish to have the land subject to this application continue to be appraised as 1-d-1 land?

Yes No

SECTION 7: Certification and Signature

NOTICE REGARDING PENALTIES FOR MAKING OR FILING AN APPLICATION CONTAINING A FALSE STATEMENT: If you make a false statement on this form, you could be found guilty of a Class A misdemeanor or a state jail felony under Penal Code Section 37.10.

I, Cathy Briggs PTC # 12168, swear or affirm the following:
Printed Name of Property Owner or Authorized Representative

1. that each fact contained in this application is true and correct;
2. that the property described in this application meets the qualifications under Texas law for the special appraisal claimed;
3. that I have read and understand the Notice Regarding Penalties for Making or Filing an Application Containing a False Statement*

Sign here Cathy Briggs
Signature of Property Owner or Authorized Representative:

Date: 4/1/2021

* An email address of a member of the public could be confidential under Government Code Section 552.137; however, by including the email address on this form, you are affirmatively consenting to its release under the Public Information Act.

RIO ESCONDIDO WILDLIFE MANAGEMENT ASSOCIATION
Membership Agreement

Landowner Name(s)	Email
ERIC WALIA & Courtney	ericwalia@gmail.com
Address	Cell Phone
	713 - 446 - 4804
Mailing Address	Home Phone
2625 SEASHORE DR SEABROOK, TX 77586	PID 56840

I (we) am (are) the owner(s) of the following property:

Lot(s) 80 Phase 4 10,01 ac RIO ESCONDIDO, a subdivision within Hamilton County and Coryell County, Texas.


1. I agree to cooperate with the goals and objectives of the RIO ESCONDIDO WILDLIFE MANAGEMENT ASSOCIATION (hereinafter "the Association"). I understand that a complete copy of the Association's Management Plan is available for my review from the Association.
2. This agreement does not give any unauthorized person the right to trespass on the above described property. Any person(s) designated by the Association to assist in implementing wildlife management practices are authorized access the above described property for wildlife management purposes after at least 48 hours notice to the above listed landowner either telephonically to the above listed numbers or in writing at the electronic or mailing address provided.
3. I am in no way obligated to the Texas Agricultural Extension Service, The Texas Parks and Wildlife Department, or the Association. This is a voluntary association.
4. I acknowledge the value of wildlife management. I will take such actions as I deem appropriate on my property to improve its character for wildlife. I agree to participate in the annual planning activities and to provide supporting documentation of wildlife management activities I conduct in order to assist the Association in completion and submission of required plans and reports to governing agencies such as the Hamilton County or Coryell County Appraisal Districts.
5. I understand that I am not obligated to participate in the Association and that participation in any of the management activities is voluntary. I further understand that if I decide at any point to cease wildlife management on my property, I may incur rollback taxes due to a *change of use* of the property. I also understand that I would be responsible for any and all rollback taxes that may occur as a result of a change of use of the property.
6. This agreement is valid for the life of the Association unless revoked in writing.
7. Membership fees will be determined annually by the Association and will be payable to the Association for the conduct of wildlife management activities or the administrative needs of the Association.
8. I understand that the Association makes no guaranties or warranties, either express or implied, as to the retention of a 1-d-1 agricultural appraisal on the above property/properties for the present or future years.

Property Owner(s):

Signature:

Printed Name:

Date:



ERIC WALIA
3/21/21

 APPROVED

Signature:

Printed Name:

Date:


Courtney Walia
3/21/21

Application for 1-d-1 (Open-Space) Agricultural Use Appraisal

Form 50-129

Hamilton CAD

Appraisal District's Name

2022

Tax Year

56840

Appraisal District Account Number (if known)

GENERAL INFORMATION: Texas Constitution, Article VIII, Section 1-d-1, and Tax Code, Chapter 23, Subchapter D, provide for appraisal of open-space land.

FILING INSTRUCTIONS: This form must be filed with the appraisal district office in each county in which the property is located. **Do not file this document with the Texas Comptroller of Public Accounts.**

SECTION 1: Property Owner/Applicant

The applicant is the following type of property owner:

Individual Partnership Corporation Other (specify): Member - Rio Escondido Wildlife Management Association

Eric Walia & Courtney Walia
Name of Property Owner Date of Birth

Rio Escondido; Phase: 4 Lot: 80
Physical Address, City, State, ZIP Code

Physical Address, City, State, ZIP Code

713-446-4804 ericwalia@gmail.com
Primary Phone Number (area code and number) Email Address*

2625 Seashore Dr., Seabrook, TX 77584
Mailing Address, City, State, ZIP Code (if different from the physical address provided above)

SECTION 2: Authorized Representative

If you are an individual property owner filing this application on your own behalf, skip to Section 3; all other applicants are required to complete Section 2.

Please indicate the basis for your authority to represent the property owner in filing this application:

Officer of the company General Partner of the company Attorney for property owner

Agent for tax matters appointed under Tax Code Section 1.111 with completed and signed Form 50-162

Other and explain basis: _____

Cathy Briggs

Name of Authorized Representative

PTC 12168 Greystone Land & Wildlife Mgt.

Title of Authorized Representative

(512) 876-1687

Primary Phone Number (area code and number)

cathy@greystonewildlife.com

Email Address*

200 Powder Horn, Horseshoe Bay, TX 78657

Mailing Address, City, State, ZIP Code

SECTION 3: Property Description and Information

Provide the descriptive information requested below for the property that is the subject of this application or attach last year's tax statement, notice of appraised value or other correspondence identifying the property.

10.01
Number of Acres (subject to this application)

Legal Description, abstract numbers, field numbers and/or plat numbers:

2 D Andrews or 1259 HB Gilly; Rio Escondido; Phase: 4 Lot: 80 Acres: 10.01

SECTION 3: Property Description and Information (concluded)

Select the appropriate box in response to each question below.

1. Has the ownership of the property changed since Jan. 1 of last year or since the last application was submitted? Yes No
 If yes, the new owner must complete all applicable questions and, if the land is used to manage wildlife, sections 4 and 5 must be completed.
2. Last year, was 1-d-1 appraisal allowed on this property by the chief appraiser of this appraisal district? Yes No
 If no, all applicable questions must be completed and, if the land is used to manage wildlife, sections 4 and 5 must be completed.
 If yes, complete only those parts of sections 4 and 5 that have changed since the earlier application or any information in sections 4 and 5 requested by the chief appraiser.
3. Is this property located within the corporate limits of a city or town? Yes No

SECTION 4: Property Use

Provide complete answers to the following questions. List the agricultural use of the property according to the agricultural land categories listed in the important information section of this form. Divide the total acreage according to individual uses to which the land is principally devoted.

1. Describe the current and past agricultural uses of this property as described in Section 3, starting with the current year and working back 5 years or until 5 out of 7 years of agricultural use is shown. Five years of continuous agricultural use may be required if the land is located within the corporate limits of a city or town.

Year	Agricultural Use Category of Land (Lists all that apply)	Acres Principally Devoted to Agricultural Use
Current	2022 Wildlife Management	10.01
1	2021 Wildlife Management	10.01
2	2019 Ag - Native Pasture	↓
3	2018 Ag - Native Pasture	
4	2017 Ag - Native Pasture	
5	2016 Ag - Native Pasture	
6	2015 Ag - Native Pasture	
7		

2. (a) List the livestock, exotic animals or exotic fowl raised or the type of wildlife managed on the property and the number of acres used for each activity. Attach a list if the space is not sufficient.

Livestock, Exotic or Wildlife	Number of Acres
Deer	10.01
Turkey and Song Birds	10.01
Small Mammals - Fox, Raccoon, Opossum	10.01

- (b) How many head of livestock or exotic animals are raised on the property (average per year)?

Livestock or Exotics	Number of Head

3. List the crops grown (including ornamental plants, flowers or grapevines) and the number of acres devoted to each crop. Attach a list if the space is not sufficient.

Type of Crop	Number of Acres
 	

SECTION 4: Property Use (concluded)

4. List the participation in any government programs for planting cover crops or land lying idle and the number of acres devoted to each program. Attach a list if the space is not sufficient.

Program Name	Number of Acres

5. If the property is now used for any nonagricultural activities, list all nonagricultural uses and the number of acres devoted to each use. Attach a list if the space is not sufficient.

Nonagricultural Use	Number of Acres

SECTION 5: Wildlife Management Use

Complete this section only if the land is used for wildlife management. If the land is not used for wildlife management, do not complete this section.

1. If the land is used to manage wildlife, list at least three of the wildlife management practices being used (listed and described in the important information section of this form).

- A. Predator Control
- B. Habitat Control
- C. Supplemental Shelter

2. Indicate the property's agricultural land use category (described in the important information section of this form) for the tax year preceding the land's conversion to wildlife management use. For example, if the land was categorized as native pasture before conversion to wildlife management, native pasture would be the response to this request as it is the category of use prior to conversion.

Native Pasture

3. Attach the wildlife management plan for the property using the appropriate Texas Parks & Wildlife Department form (obtained at www.tpwd.texas.gov/landwater/land/private/agricultural_land/).

4. Was the land subject to wildlife management a part of a larger tract of land qualified for 1-d-1 or timberland appraisal on Jan. 1 of the previous year? Yes No
5. Is any part of the land subject to wildlife management managed through a wildlife management property association? Yes No

If yes, attach a written agreement obligating the owners in the association to perform wildlife management practices necessary to qualify wildlife management land for 1-d-1 appraisal.

6. Is any part of the land located in an area designated by Texas Parks and Wildlife Department as a habitat for an endangered species, a threatened species or a candidate species for listing by as threatened or endangered? Yes No

7. (a) Is the land that is the subject of this application subject to a permit issued under Federal Endangered Species Act Section 7 or 10(a)? Yes No

(b) If yes, is the land included in a habitat preserve and subject to a conservation easement created under Texas Natural Resources Code Chapter 183 or part of a conservation development under a federally approved habitat conservation plan? Yes No

If yes to questions 7(a) and (b), provide evidence of the permit and of the conservation easement or habitat conservation plan. Your application cannot be approved without this evidence.

8. Is the land that is the subject of this application actively used for a conservation or restoration project providing compensation for natural resources damage under one or more of the following laws:

- Comprehensive Environmental Response, Compensation, and Liability Act (42 U.S.C. Section 9601 et seq.) Yes No
- Oil Pollution Act (33 U.S.C. Section 2701 et seq.) Yes No
- Federal Water Pollution Control Act (33 U.S.C. Section 1251 et seq.) Yes No
- Texas Natural Resources Code Chapter 40 Yes No

If yes to any of the above, provide evidence of the conservation easement, deed restriction or settlement agreement with the Texas Commission on Environmental Quality. Applications without this evidence cannot be approved.

SECTION 6: Conversion to Timber Production

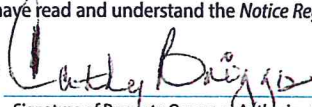
- 1. Was the land subject to this application converted to timber production after Sept. 1, 1997? Yes No
 If yes, on what date was it converted to timber production?
- 2. Does the property owner wish to have the land subject to this application continue to be appraised as 1-d-1 land? Yes No

SECTION 7: Certification and Signature

NOTICE REGARDING PENALTIES FOR MAKING OR FILING AN APPLICATION CONTAINING A FALSE STATEMENT: If you make a false statement on this form, you could be found guilty of a Class A misdemeanor or a state jail felony under Penal Code Section 37.10.

"I, Cathy Briggs PTC 12168, swear or affirm the following:
Printed Name of Property Owner or Authorized Representative

- 1. that each fact contained in this application is true and correct;
- 2. that the property described in this application meets the qualifications under Texas law for the special appraisal claimed;
- 3. that I have read and understand the *Notice Regarding Penalties for Making or Filing an Application Containing a False Statement.*"

sign here → 
Signature of Property Owner or Authorized Representative

04/01/22
Date

* An email address of a member of the public could be confidential under Government Code Section 552.137; however, by including the email address on this form, you are affirmatively consenting to its release under the Public Information Act.


RIO ESCONDIDO WILDLIFE MANAGEMENT ASSOCIATION
Membership Agreement

Landowner Name(s)	Email
Lisdelia Lerma	june356@yahoo.com
Address	Cell Phone
Rio Escondido Phase 4 Lot 81	(361) 774-4269
Mailing Address	Home Phone
P.O. Box 68 El Indio, TX 78860	

I (we) am ~~(are) the owner(s)~~ of the following property: Hamilton PID 56839
Phase 4 Lot 81 RIO ESCONDIDO, a subdivision within Hamilton County and Coryell County, Texas.

- I agree to cooperate with the goals and objectives of the **RIO ESCONDIDO WILDLIFE MANAGEMENT ASSOCIATION** (hereinafter "the Association"). I understand that a complete copy of the Association's Management Plan is available for my review from the Association.
- This agreement does not give any unauthorized person the right to trespass on the above described property. Any person(s) designated by the Association to assist in implementing wildlife management practices are authorized access the above described property for wildlife management purposes after at least 48 hours notice to the above listed landowner either telephonically to the above listed numbers or in writing at the electronic or mailing address provided.
- I am in no way obligated to the Texas Agricultural Extension Service, The Texas Parks and Wildlife Department, or the Association. This is a voluntary association.
- I acknowledge the value of wildlife management. I will take such actions as I deem appropriate on my property to improve its character for wildlife. I agree to participate in the annual planning activities and to provide supporting documentation of wildlife management activities I conduct in order to assist the Association in completion and submission of required plans and reports to governing agencies such as the Hamilton County or Coryell County Appraisal Districts.
- I understand that I am not obligated to participate in the Association and that participation in any of the management activities is voluntary. I further understand that if I decide at any point to cease wildlife management on my property, I may incur rollback taxes due to a *change of use* of the property. I also understand that I would be responsible for any and all rollback taxes that may occur as a result of a change of use of the property.
- This agreement is valid for the life of the Association unless revoked in writing.
- Membership fees will be determined annually by the Association and will be payable to the Association for the conduct of wildlife management activities or the administrative needs of the Association.
- I understand that the Association makes no guaranties or warranties, either express or implied, as to the retention of a 1-d-1 agricultural appraisal on the above property/properties for the present or future years.

Property Owner(s):
 Signature: *Lisdelia Lerma*
 Printed Name: Lisdelia Lerma
 Date: 12-19-2020

 Signature: _____
 Printed Name: _____
 Date: _____

Application for 1-d-1 (Open-Space) Agricultural Use Appraisal

Form 50-129

2021

Tax Year

2022

56839

Appraisal District Account Number (if known)

Hamilton CAD

Appraisal District's Name

GENERAL INFORMATION: Texas Constitution, Article VIII, Section 1-d-1, and Tax Code, Chapter 23, Subchapter D, provide for appraisal of open-space land.

FILING INSTRUCTIONS: This form must be filed with the appraisal district office in each county in which the property is located. Do not file this document with the Texas Comptroller of Public Accounts.

SECTION 1: Property Owner/Applicant

The applicant is the following type of property owner:

Individual Partnership Corporation Other (specify): Member - Rio Escondido Wildlife Management Association

Lisdelia Lerma

Name of Property Owner

Date of Birth

Rio Escondido Phase 4 Lot 81

Physical Address, City, State, ZIP Code

(361) 774-4269

Primary Phone Number (area code and number)

Email Address*

june356@yahoo.com

P.O. Box 68 El Indio, TX 78860

Mailing Address, City, State, ZIP Code (if different from the physical address provided above)

SECTION 2: Authorized Representative

If you are an individual property owner filing this application on your own behalf, skip to Section 3; all other applicants are required to complete Section 2. Please indicate the basis for your authority to represent the property owner in filing this application:

Officer of the company General Partner of the company Attorney for property owner

Agent for tax matters appointed under Tax Code Section 1.111 with completed and signed Form 50-162

Other and explain basis: _____

Cathy Briggs

Name of Authorized Representative

PTC 12168 Greystone Land & Wildlife Mgt.

Title of Authorized Representative

(512) 876-1687

Primary Phone Number (area code and number)

cathy@greystonewildlife.com

Email Address*

1100 Greystone Ranch Road, Bertram, Texas 78605

Mailing Address, City, State, ZIP Code

SECTION 3: Property Description and Information

Provide the descriptive information requested below for the property that is the subject of this application or attach last year's tax statement, notice of appraised value or other correspondence identifying the property.

10.01

Number of Acres (subject to this application)

Legal Description, abstract numbers, field numbers and/or plat numbers:

1259 H B Gilly

Legal Description: Rio Escondido Unrecorded, Phase 4, Lot 81, 10.01 acres

SECTION 3: Property Description and Information (concluded)

Select the appropriate box in response to each question below.

1. Has the ownership of the property changed since Jan. 1 of last year or since the last application was submitted? Yes No
 If yes, the new owner must complete all applicable questions and, if the land is used to manage wildlife, sections 4 and 5 must be completed.
2. Last year, was 1-d-1 appraisal allowed on this property by the chief appraiser of this appraisal district? Yes No
 If no, all applicable questions must be completed and, if the land is used to manage wildlife, sections 4 and 5 must be completed.
 If yes, complete only those parts of sections 4 and 5 that have changed since the earlier application or any information in sections 4 and 5 requested by the chief appraiser.
3. Is this property located within the corporate limits of a city or town? Yes No

SECTION 4: Property Use

Provide complete answers to the following questions. List the agricultural use of the property according to the agricultural land categories listed in the important information section of this form. Divide the total acreage according to individual uses to which the land is principally devoted.

1. Describe the current and past agricultural uses of this property as described in Section 3, starting with the current year and working back 5 years or until 5 out of 7 years of agricultural use is shown. Five years of continuous agricultural use may be required if the land is located within the corporate limits of a city or town.

Year	Agricultural Use Category of Land (Lists all that apply)	Acres Principally Devoted to Agricultural Use
Current		
1	Wildlife Management	10.01
2	Ag - Native Pasture	/
3	Ag - Native Pasture	
4	Ag - Native Pasture	
5	Ag - Native Pasture	
6	Ag - Native Pasture	
7		

2. (a) List the livestock, exotic animals or exotic fowl raised or the type of wildlife managed on the property and the number of acres used for each activity. Attach a list if the space is not sufficient.

Livestock, Exotic or Wildlife	Number of Acres
Deer	10.01
Turkey and Song Birds	10.01
Small Mammals - Fox, Raccoon, Opossum	10.01

- (b) How many head of livestock or exotic animals are raised on the property (average per year)?

Livestock or Exotics	Number of Head

3. List the crops grown (including ornamental plants, flowers or grapevines) and the number of acres devoted to each crop. Attach a list if the space is not sufficient.

Type of Crop	Number of Acres

SECTION 4: Property Use (concluded)

4. List the participation in any government programs for planting cover crops or land lying idle and the number of acres devoted to each program. Attach a list if the space is not sufficient.

Table with 2 columns: Program Name, Number of Acres

5. If the property is now used for any nonagricultural activities, list all nonagricultural uses and the number of acres devoted to each use. Attach a list if the space is not sufficient.

Table with 2 columns: Nonagricultural Use, Number of Acres

SECTION 5: Wildlife Management Use

Complete this section only if the land is used for wildlife management. If the land is not used for wildlife management, do not complete this section.

1. If the land is used to manage wildlife, list at least three of the wildlife management practices being used (listed and described in the important information section of this form).

- A. Predator Control
B. Habitat Control / Shelter
C. Supplemental Food

2. Indicate the property's agricultural land use category (described in the important information section of this form) for the tax year preceding the land's conversion to wildlife management use.

Native Pasture

3. Attach the wildlife management plan for the property using the appropriate Texas Parks & Wildlife Department form (obtained at www.tpwd.texas.gov/landwater/land/private/agricultural_land/).

4. Was the land subject to wildlife management a part of a larger tract of land qualified for 1-d-1 or timberland appraisal on Jan. 1 of the previous year? [] Yes [x] No

5. Is any part of the land subject to wildlife management managed through a wildlife management property association? [x] Yes [] No

If yes, attach a written agreement obligating the owners in the association to perform wildlife management practices necessary to qualify wildlife management land for 1-d-1 appraisal.

6. Is any part of the land located in an area designated by Texas Parks and Wildlife Department as a habitat for an endangered species, a threatened species or a candidate species for listing by as threatened or endangered? [] Yes [x] No

7. (a) Is the land that is the subject of this application subject to a permit issued under Federal Endangered Species Act Section 7 or 10(a)? [] Yes [x] No

(b) If yes, is the land included in a habitat preserve and subject to a conservation easement created under Texas Natural Resources Code Chapter 183 or part of a conservation development under a federally approved habitat conservation plan? [] Yes [x] No

If yes to questions 7(a) and (b), provide evidence of the permit and of the conservation easement or habitat conservation plan. Your application cannot be approved without this evidence.

8. Is the land that is the subject of this application actively used for a conservation or restoration project providing compensation for natural resources damage under one or more of the following laws:

- Comprehensive Environmental Response, Compensation, and Liability Act (42 U.S.C. Section 9601 et seq.) [] Yes [x] No
Oil Pollution Act (33 U.S.C. Section 2701 et seq.) [] Yes [x] No
Federal Water Pollution Control Act (33 U.S.C. Section 1251 et seq.) [] Yes [x] No
Texas Natural Resources Code Chapter 40 [] Yes [x] No

If yes to any of the above, provide evidence of the conservation easement, deed restriction or settlement agreement with the Texas Commission on Environmental Quality. Applications without this evidence cannot be approved.

SECTION 6: Conversion to Timber Production

1. Was the land subject to this application converted to timber production after Sept. 1, 1997? Yes No

If yes, on what date was it converted to timber production?

2. Does the property owner wish to have the land subject to this application continue to be appraised as 1-d-1 land? Yes No

SECTION 7: Certification and Signature

NOTICE REGARDING PENALTIES FOR MAKING OR FILING AN APPLICATION CONTAINING A FALSE STATEMENT: If you make a false statement on this form, you could be found guilty of a Class A misdemeanor or a state jail felony under Penal Code Section 37.10.

"I, Cathy Briggs PTC 12168, swear or affirm the following:
Printed Name of Property Owner or Authorized Representative

- 1. that each fact contained in this application is true and correct;
- 2. that the property described in this application meets the qualifications under Texas law for the special appraisal claimed;
- 3. that I have read and understand the *Notice Regarding Penalties for Making or Filing an Application Containing a False Statement.*"

sign here  _____ 04/01/21 Hill
Signature of Property Owner or Authorized Representative Date 

* An email address of a member of the public could be confidential under Government Code Section 552.137; however, by including the email address on this form, you are affirmatively consenting to its release under the Public Information Act.


RIO ESCONDIDO WILDLIFE MANAGEMENT ASSOCIATION
Membership Agreement


Landowner Name(s)	Email
Hector Chavera Jr. & Marianela Chavera	nelchavera@gmail.com
Address	Cell Phone
Rio Escondido Phase 4 Lot 82	(512) 983-0351 / (512) 968-8184
Mailing Address	Home Phone
1068 Dyer Crossing Way Round Rock, TX 78665	


I (we) am (are) the owner(s) of the following property: Hamilton PID 56838

Lot(s) Phase 4 Lot 82 RIO ESCONDIDO, a subdivision within Hamilton County and Coryell County, Texas.

1. I agree to cooperate with the goals and objectives of the **RIO ESCONDIDO WILDLIFE MANAGEMENT ASSOCIATION** (hereinafter "the Association"). I understand that a complete copy of the Association's Management Plan is available for my review from the Association.
2. This agreement does not give any unauthorized person the right to trespass on the above described property. Any person(s) designated by the Association to assist in implementing wildlife management practices are authorized access the above described property for wildlife management purposes after at least 48 hours notice to the above listed landowner either telephonically to the above listed numbers or in writing at the electronic or mailing address provided.
3. I am in no way obligated to the Texas Agricultural Extension Service, The Texas Parks and Wildlife Department, or the Association. This is a voluntary association.
4. I acknowledge the value of wildlife management. I will take such actions as I deem appropriate on my property to improve its character for wildlife. I agree to participate in the annual planning activities and to provide supporting documentation of wildlife management activities I conduct in order to assist the Association in completion and submission of required plans and reports to governing agencies such as the Hamilton County or Coryell County Appraisal Districts.
5. I understand that I am not obligated to participate in the Association and that participation in any of the management activities is voluntary. I further understand that if I decide at any point to cease wildlife management on my property, I may incur rollback taxes due to a **change of use** of the property. I also understand that I would be responsible for any and all rollback taxes that may occur as a result of a change of use of the property.
6. This agreement is valid for the life of the Association unless revoked in writing.
7. Membership fees will be determined annually by the Association and will be payable to the Association for the conduct of wildlife management activities or the administrative needs of the Association.
8. I understand that the Association makes no guaranties or warranties, either express or implied, as to the retention of a 1-d-1 agricultural appraisal on the above property/properties for the present or future years.

Property Owner(s):
 Signature: 
 Printed Name: Hector Chavera Jr.
 Date: 12-11-20



Signature: 
 Printed Name: Marianela Chavera
 Date: 12-11-20

Application for 1-d-1 (Open-Space) Agricultural Use Appraisal

Form 50-129

2021
Tax Year

2022

Hamilton CAD
Appraisal District's Name

56838
Appraisal District Account Number (if known)

GENERAL INFORMATION: Texas Constitution, Article VIII, Section 1-d-1, and Tax Code, Chapter 23, Subchapter D, provide for appraisal of open-space land.

FILING INSTRUCTIONS: This form must be filed with the appraisal district office in each county in which the property is located. Do not file this document with the Texas Comptroller of Public Accounts.

SECTION 1: Property Owner/Applicant

The applicant is the following type of property owner:

Individual Partnership Corporation Other (specify): Member - Rio Escondido Wildlife Management Association

Hector & Marianela Chavera
Name of Property Owner Date of Birth

Rio Escondido Phase 4 Lot 82
Physical Address, City, State, ZIP Code

(512) 983-0351
Primary Phone Number (area code and number)

nelchavera@gmail.com
Email Address*

1068 Dyer Crossing Way Round Rock, TX 78665
Mailing Address, City, State, ZIP Code (if different from the physical address provided above)

SECTION 2: Authorized Representative

If you are an individual property owner filing this application on your own behalf, skip to Section 3; all other applicants are required to complete Section 2. Please indicate the basis for your authority to represent the property owner in filing this application:

Officer of the company General Partner of the company Attorney for property owner
 Agent for tax matters appointed under Tax Code Section 1.111 with completed and signed Form 50-162

Other and explain basis: _____

Cathy Briggs

Name of Authorized Representative

PTC 12168 Greystone Land & Wildlife Mgt.

(512) 876-1687

cathy@greystonewildlife.com

Title of Authorized Representative

Primary Phone Number (area code and number)

Email Address*

1100 Greystone Ranch Road, Bertram, Texas 78605

Mailing Address, City, State, ZIP Code

SECTION 3: Property Description and Information

Provide the descriptive information requested below for the property that is the subject of this application or attach last year's tax statement, notice of appraised value or other correspondence identifying the property.

10.01
Number of Acres (subject to this application)

Legal Description, abstract numbers, field numbers and/or plat numbers:

1259 H B Gilly

Legal Description: Rio Escondido Unrecorded, Phase 4, Lot 82, 10.01 acres

SECTION 3: Property Description and Information (concluded)

Select the appropriate box in response to each question below.

1. Has the ownership of the property changed since Jan. 1 of last year or since the last application was submitted? Yes No
If yes, the new owner must complete all applicable questions and, if the land is used to manage wildlife, sections 4 and 5 must be completed.
2. Last year, was 1-d-1 appraisal allowed on this property by the chief appraiser of this appraisal district? Yes No
If no, all applicable questions must be completed and, if the land is used to manage wildlife, sections 4 and 5 must be completed.
If yes, complete only those parts of sections 4 and 5 that have changed since the earlier application or any information in sections 4 and 5 requested by the chief appraiser.
3. Is this property located within the corporate limits of a city or town? Yes No

SECTION 4: Property Use

Provide complete answers to the following questions. List the agricultural use of the property according to the agricultural land categories listed in the important information section of this form. Divide the total acreage according to individual uses to which the land is principally devoted.

1. Describe the current and past agricultural uses of this property as described in Section 3, starting with the current year and working back 5 years or until 5 out of 7 years of agricultural use is shown. Five years of continuous agricultural use may be required if the land is located within the corporate limits of a city or town.

Year	Agricultural Use Category of Land (LISTS all that apply)	Acres Principally Devoted to Agricultural Use
Current		
1	Wildlife Management	10.01
2	Ag - Native Pasture	/
3	Ag - Native Pasture	
4	Ag - Native Pasture	
5	Ag - Native Pasture	
6	Ag - Native Pasture	
7		

2. (a) List the livestock, exotic animals or exotic fowl raised or the type of wildlife managed on the property and the number of acres used for each activity. Attach a list if the space is not sufficient.

Livestock, Exotic or Wildlife	Number of Acres
Deer	10.01
Turkey and Song Birds	10.01
Small Mammals - Fox, Raccoon, Opossum	10.01

- (b) How many head of livestock or exotic animals are raised on the property (average per year)?

Livestock or Exotics	Number of Head

3. List the crops grown (including ornamental plants, flowers or grapevines) and the number of acres devoted to each crop. Attach a list if the space is not sufficient.

Type of Crop	Number of Acres

SECTION 4: Property Use (concluded)

4. List the participation in any government programs for planting cover crops or land lying idle and the number of acres devoted to each program. Attach a list if the space is not sufficient.

Program Name	Number of Acres

5. If the property is now used for any nonagricultural activities, list all nonagricultural uses and the number of acres devoted to each use. Attach a list if the space is not sufficient.

Nonagricultural Use	Number of Acres

SECTION 5: Wildlife Management Use

Complete this section only if the land is used for wildlife management. If the land is not used for wildlife management, do not complete this section.

1. If the land is used to manage wildlife, list at least three of the wildlife management practices being used (listed and described in the important information section of this form).

- A. Predator Control
- B. Habitat Control / Shelter
- C. Supplemental Food

2. Indicate the property's agricultural land use category (described in the important information section of this form) for the tax year preceding the land's conversion to wildlife management use. For example, if the land was categorized as native pasture before conversion to wildlife management, native pasture would be the response to this request as it is the category of use prior to conversion.

Native Pasture

3. Attach the wildlife management plan for the property using the appropriate Texas Parks & Wildlife Department form (obtained at www.tpwd.texas.gov/landwater/land/private/agricultural_land/).

4. Was the land subject to wildlife management a part of a larger tract of land qualified for 1-d-1 or timberland appraisal on Jan. 1 of the previous year? Yes No

5. Is any part of the land subject to wildlife management managed through a wildlife management property association? Yes No
 If yes, attach a written agreement obligating the owners in the association to perform wildlife management practices necessary to qualify wildlife management land for 1-d-1 appraisal.

6. Is any part of the land located in an area designated by Texas Parks and Wildlife Department as a habitat for an endangered species, a threatened species or a candidate species for listing by as threatened or endangered? Yes No

7. (a) Is the land that is the subject of this application subject to a permit issued under Federal Endangered Species Act Section 7 or 10(a)? Yes No

(b) If yes, is the land included in a habitat preserve and subject to a conservation easement created under Texas Natural Resources Code Chapter 183 or part of a conservation development under a federally approved habitat conservation plan? Yes No

If yes to questions 7(a) and (b), provide evidence of the permit and of the conservation easement or habitat conservation plan. Your application cannot be approved without this evidence.

8. Is the land that is the subject of this application actively used for a conservation or restoration project providing compensation for natural resources damage under one or more of the following laws:

- Comprehensive Environmental Response, Compensation, and Liability Act (42 U.S.C. Section 9601 et seq.) Yes No
- Oil Pollution Act (33 U.S.C. Section 2701 et seq.) Yes No
- Federal Water Pollution Control Act (33 U.S.C. Section 1251 et seq.) Yes No
- Texas Natural Resources Code Chapter 40 Yes No

If yes to any of the above, provide evidence of the conservation easement, deed restriction or settlement agreement with the Texas Commission on Environmental Quality. Applications without this evidence cannot be approved.

SECTION 6: Conversion to Timber Production

1. Was the land subject to this application converted to timber production after Sept. 1, 1997? Yes No
If yes, on what date was it converted to timber production?

2. Does the property owner wish to have the land subject to this application continue to be appraised as 1-d-1 land? Yes No

SECTION 7: Certification and Signature

NOTICE REGARDING PENALTIES FOR MAKING OR FILING AN APPLICATION CONTAINING A FALSE STATEMENT: If you make a false statement on this form, you could be found guilty of a Class A misdemeanor or a state jail felony under Penal Code Section 37.10.

I, Cathy Briggs PTC 12168, swear or affirm the following:
Printed Name of Property Owner or Authorized Representative

- 1. that each fact contained in this application is true and correct;
- 2. that the property described in this application meets the qualifications under Texas law for the special appraisal claimed;
- 3. that I have read and understand the *Notice Regarding Penalties for Making or Filing an Application Containing a False Statement.*

sign here →

Cathy Briggs
Signature of Property Owner or Authorized Representative

04/01/21
Date

4/1/21
CRB

* An email address of a member of the public could be confidential under Government Code Section 552.137; however, by including the email address on this form, you are affirmatively consenting to its release under the Public Information Act.

RIO ESCONDIDO WILDLIFE MANAGEMENT ASSOCIATION
Membership Agreement

Landowner Name(s)	Email
<i>(Jim)</i> Rolando Gonzales & Kristi Gonzales	jim_gon@hotmail.com / kristilgonzales@gmail.com
Address	Cell Phone
Rio Escondido Phase 4 Lot 83	(512) 429-1295 / (512) 429-0794
Mailing Address	Home Phone
116 Grey Fox Lane Bertram, TX 78605	

I (we) am (are) the owner(s) of the following property: Hamilton PID 56837
 Lot(s) Phase 4 Lot 83 RIO ESCONDIDO, a subdivision within Hamilton County and Coryell County, Texas.

- I agree to cooperate with the goals and objectives of the **RIO ESCONDIDO WILDLIFE MANAGEMENT ASSOCIATION** (hereinafter "the Association"). I understand that a complete copy of the Association's Management Plan is available for my review from the Association.
- This agreement does not give any unauthorized person the right to trespass on the above described property. Any person(s) designated by the Association to assist in implementing wildlife management practices are authorized access the above described property for wildlife management purposes after at least 48 hours notice to the above listed landowner either telephonically to the above listed numbers or in writing at the electronic or mailing address provided.
- I am in no way obligated to the Texas Agricultural Extension Service, The Texas Parks and Wildlife Department, or the Association. This is a voluntary association.
- I acknowledge the value of wildlife management. I will take such actions as I deem appropriate on my property to improve its character for wildlife. I agree to participate in the annual planning activities and to provide supporting documentation of wildlife management activities I conduct in order to assist the Association in completion and submission of required plans and reports to governing agencies such as the Hamilton County or Coryell County Appraisal Districts.
- I understand that I am not obligated to participate in the Association and that participation in any of the management activities is voluntary. I further understand that if I decide at any point to cease wildlife management on my property, I may incur rollback taxes due to a *change of use* of the property. I also understand that I would be responsible for any and all rollback taxes that may occur as a result of a change of use of the property.
- This agreement is valid for the life of the Association unless revoked in writing.
- Membership fees will be determined annually by the Association and will be payable to the Association for the conduct of wildlife management activities or the administrative needs of the Association.
- I understand that the Association makes no guaranties or warranties, either express or implied, as to the retention of a 1-d-1 agricultural appraisal on the above property/properties for the present or future years.

Property Owner(s):
 Signature: *Rolando Gonzales*
 Printed Name: Rolando Gonzales
 Date: 12/28/2020

APPROVED

Signature: *Kristi Gonzales*
 Printed Name: Kristi Gonzales
 Date: 12-28-2020

Application for 1-d-1 (Open-Space) Agricultural Use Appraisal

Form 50-129

2021 2022
Tax Year
56837
Appraisal District Account Number (if known)

Hamilton CAD
Appraisal District's Name

GENERAL INFORMATION: Texas Constitution, Article VIII, Section 1-d-1, and Tax Code, Chapter 23, Subchapter D, provide for appraisal of open-space land.
FILING INSTRUCTIONS: This form must be filed with the appraisal district office in each county in which the property is located. Do not file this document with the Texas Comptroller of Public Accounts.

SECTION 1: Property Owner/Applicant

The applicant is the following type of property owner:

Individual Partnership Corporation Other (specify): Member - Rio Escondido Wildlife Management Association

Rolando & Kristi Gonzales
Name of Property Owner Date of Birth

Rio Escondido Phase 4 Lot 83
Physical Address, City, State, ZIP Code

(512) 429-1295 jim_gon@hotmail.com
Primary Phone Number (area code and number) Email Address*

116 Grey Fox Lane Bertram, TX 78605
Mailing Address, City, State, ZIP Code (if different from the physical address provided above)

SECTION 2: Authorized Representative

If you are an individual property owner filing this application on your own behalf, skip to Section 3; all other applicants are required to complete Section 2. Please indicate the basis for your authority to represent the property owner in filing this application:

Officer of the company General Partner of the company Attorney for property owner
 Agent for tax matters appointed under Tax Code Section 1.111 with completed and signed Form 50-162
 Other and explain basis: _____

Cathy Briggs
Name of Authorized Representative

PTC 12168 Greystone Land & Wildlife Mgt. (512) 876-1687 cathy@greystonewildlife.com
Title of Authorized Representative Primary Phone Number (area code and number) Email Address*

1100 Greystone Ranch Road, Bertram, Texas 78605
Mailing Address, City, State, ZIP Code

SECTION 3: Property Description and Information

Provide the descriptive information requested below for the property that is the subject of this application or attach last year's tax statement, notice of appraised value or other correspondence identifying the property.

10.01
Number of Acres (subject to this application)

Legal Description, abstract numbers, field numbers and/or plat numbers:

1259 H B Gilly
Legal Description: Rio Escondido Unrecorded, Phase 4, Lot 83, 10.01 acres

SECTION 3: Property Description and Information (concluded)

Select the appropriate box in response to each question below.

1. Has the ownership of the property changed since Jan. 1 of last year or since the last application was submitted? Yes No
 If yes, the new owner must complete all applicable questions and, if the land is used to manage wildlife, sections 4 and 5 must be completed.
2. Last year, was 1-d-1 appraisal allowed on this property by the chief appraiser of this appraisal district? Yes No
 If no, all applicable questions must be completed and, if the land is used to manage wildlife, sections 4 and 5 must be completed.
 If yes, complete only those parts of sections 4 and 5 that have changed since the earlier application or any information in sections 4 and 5 requested by the chief appraiser.
3. Is this property located within the corporate limits of a city or town? Yes No

SECTION 4: Property Use

Provide complete answers to the following questions. List the agricultural use of the property according to the agricultural land categories listed in the important information section of this form. Divide the total acreage according to individual uses to which the land is principally devoted.

1. Describe the current and past agricultural uses of this property as described in Section 3, starting with the current year and working back 5 years or until 5 out of 7 years of agricultural use is shown. Five years of continuous agricultural use may be required if the land is located within the corporate limits of a city or town.

Year	Agricultural Use Category of Land (Lists all that apply)	Acres Principally Devoted to Agricultural Use
Current		
1	Wildlife Management	10.01
2	Ag - Native Pasture	/
3	Ag - Native Pasture	
4	Ag - Native Pasture	
5	Ag - Native Pasture	
6	Ag - Native Pasture	
7		

2. (a) List the livestock, exotic animals or exotic fowl raised or the type of wildlife managed on the property and the number of acres used for each activity. Attach a list if the space is not sufficient.

Livestock, Exotic or Wildlife	Number of Acres
Deer	10.01
Turkey and Song Birds	10.01
Small Mammals - Fox, Raccoon, Opossum	10.01

- (b) How many head of livestock or exotic animals are raised on the property (average per year)?

Livestock or Exotics	Number of Head

3. List the crops grown (including ornamental plants, flowers or grapevines) and the number of acres devoted to each crop. Attach a list if the space is not sufficient.

Type of Crop	Number of Acres

SECTION 4: Property Use (concluded)

4. List the participation in any government programs for planting cover crops or land lying idle and the number of acres devoted to each program. Attach a list if the space is not sufficient.

Program Name	Number of Acres

5. If the property is now used for any nonagricultural activities, list all nonagricultural uses and the number of acres devoted to each use. Attach a list if the space is not sufficient.

Nonagricultural Use	Number of Acres

SECTION 5: Wildlife Management Use

Complete this section only if the land is used for wildlife management. If the land is not used for wildlife management, do not complete this section.

1. If the land is used to manage wildlife, list at least three of the wildlife management practices being used (listed and described in the important information section of this form).

- A. Predator Control
- B. Habitat Control / Shelter
- C. Supplemental Food

2. Indicate the property's agricultural land use category (described in the important information section of this form) for the tax year preceding the land's conversion to wildlife management use. For example, if the land was categorized as native pasture before conversion to wildlife management, native pasture would be the response to this request as it is the category of use prior to conversion.

Native Pasture

3. Attach the wildlife management plan for the property using the appropriate Texas Parks & Wildlife Department form (obtained at www.tpwd.texas.gov/landwater/land/private/agricultural_land/).

4. Was the land subject to wildlife management a part of a larger tract of land qualified for 1-d-1 or timberland appraisal on Jan. 1 of the previous year? Yes No

5. Is any part of the land subject to wildlife management managed through a wildlife management property association? Yes No
 If yes, attach a written agreement obligating the owners in the association to perform wildlife management practices necessary to qualify wildlife management land for 1-d-1 appraisal.

6. Is any part of the land located in an area designated by Texas Parks and Wildlife Department as a habitat for an endangered species, a threatened species or a candidate species for listing by as threatened or endangered? Yes No

7. (a) Is the land that is the subject of this application subject to a permit issued under Federal Endangered Species Act Section 7 or 10(a)? Yes No

(b) If yes, is the land included in a habitat preserve and subject to a conservation easement created under Texas Natural Resources Code Chapter 183 or part of a conservation development under a federally approved habitat conservation plan? Yes No

If yes to questions 7(a) and (b), provide evidence of the permit and of the conservation easement or habitat conservation plan. Your application cannot be approved without this evidence.

8. Is the land that is the subject of this application actively used for a conservation or restoration project providing compensation for natural resources damage under one or more of the following laws:
- Comprehensive Environmental Response, Compensation, and Liability Act (42 U.S.C. Section 9601 et seq.) Yes No
 - Oil Pollution Act (33 U.S.C. Section 2701 et seq.) Yes No
 - Federal Water Pollution Control Act (33 U.S.C. Section 1251 et seq.) Yes No
 - Texas Natural Resources Code Chapter 40 Yes No

If yes to any of the above, provide evidence of the conservation easement, deed restriction or settlement agreement with the Texas Commission on Environmental Quality. Applications without this evidence cannot be approved.

SECTION 6: Conversion to Timber Production

1. Was the land subject to this application converted to timber production after Sept. 1, 1997? Yes No

If yes, on what date was it converted to timber production? _____

2. Does the property owner wish to have the land subject to this application continue to be appraised as 1-d-1 land? Yes No

SECTION 7: Certification and Signature

NOTICE REGARDING PENALTIES FOR MAKING OR FILING AN APPLICATION CONTAINING A FALSE STATEMENT: If you make a false statement on this form, you could be found guilty of a Class A misdemeanor or a state jail felony under Penal Code Section 37.10.

"I, Cathy Briggs PTC 12168, swear or affirm the following:
Printed Name of Property Owner or Authorized Representative

- 1. that each fact contained in this application is true and correct;
- 2. that the property described in this application meets the qualifications under Texas law for the special appraisal claimed;
- 3. that I have read and understand the *Notice Regarding Penalties for Making or Filing an Application Containing a False Statement.*"

sign here → Cathy Briggs
Signature of Property Owner or Authorized Representative

04/01/21 4/1/22
Date

* An email address of a member of the public could be confidential under Government Code Section 552.137; however, by including the email address on this form, you are affirmatively consenting to its release under the Public Information Act.

RIO ESCONDIDO WILDLIFE MANAGEMENT ASSOCIATION
Membership Agreement

Landowner Name(s)	Email
Ralph Dwayne Marcus & Jacqueline M. Marcus	jmarcus2011@hotmail.com
Address	Cell Phone
Rio Escondido Phase 4 Lot 84	(972) 268-0229
Mailing Address	Home Phone
156 Hunters Glen Dr. Waxahachie, TX 75167	

I (we) am (are) the owner(s) of the following property: Hamilton PID 56811
 Lot(s) Phase 4 Lot 84 RIO ESCONDIDO, a subdivision within Hamilton County and Coryell County, Texas.

1. I agree to cooperate with the goals and objectives of the **RIO ESCONDIDO WILDLIFE MANAGEMENT ASSOCIATION** (hereinafter "the Association"). I understand that a complete copy of the Association's Management Plan is available for my review from the Association.
2. This agreement does not give any unauthorized person the right to trespass on the above described property. Any person(s) designated by the Association to assist in implementing wildlife management practices are authorized access the above described property for wildlife management purposes after at least 48 hours notice to the above listed landowner either telephonically to the above listed numbers or in writing at the electronic or mailing address provided.
3. I am in no way obligated to the Texas Agricultural Extension Service, The Texas Parks and Wildlife Department, or the Association. This is a voluntary association.
4. I acknowledge the value of wildlife management. I will take such actions as I deem appropriate on my property to improve its character for wildlife. I agree to participate in the annual planning activities and to provide supporting documentation of wildlife management activities I conduct in order to assist the Association in completion and submission of required plans and reports to governing agencies such as the Hamilton County or Coryell County Appraisal Districts.
5. I understand that I am not obligated to participate in the Association and that participation in any of the management activities is voluntary. I further understand that if I decide at any point to cease wildlife management on my property, I may incur rollback taxes due to a *change of use* of the property. I also understand that I would be responsible for any and all rollback taxes that may occur as a result of a change of use of the property.
6. This agreement is valid for the life of the Association unless revoked in writing.
7. Membership fees will be determined annually by the Association and will be payable to the Association for the conduct of wildlife management activities or the administrative needs of the Association.
8. I understand that the Association makes no guaranties or warranties, either express or implied, as to the retention of a 1-d-1 agricultural appraisal on the above property/properties for the present or future years.

Property Owner(s):
 Signature: [Signature]
 Printed Name: Ralph Dwayne Marcus
 Date: 11/22/2020

Signature: [Signature]
 Printed Name: Jacqueline M. Marcus
 Date: 11/22/2020



Application for 1-d-1 (Open-Space) Agricultural Use Appraisal

Form 50-129

2021

2022

Tax Year

56811

Appraisal District Account Number (if known)

Hamilton CAD

Appraisal District's Name

GENERAL INFORMATION: Texas Constitution, Article VIII, Section 1-d-1, and Tax Code, Chapter 23, Subchapter D, provide for appraisal of open-space land.

FILING INSTRUCTIONS: This form must be filed with the appraisal district office in each county in which the property is located. Do not file this document with the Texas Comptroller of Public Accounts.

SECTION 1: Property Owner/Applicant

The applicant is the following type of property owner:

Individual Partnership Corporation Other (specify): Member - Rio Escondido Wildlife Management Association

Ralph & Jacqueline Marcus
Name of Property Owner Date of Birth

Rio Escondido Phase 4 Lot 84
Physical Address, City, State, ZIP Code

(972) 268-0229
Primary Phone Number (area code and number)

ymarcus2011@hotmail.com
Email Address*

156 Hunters Glen Dr. Waxahachie TX 75167
Mailing Address, City, State, ZIP Code (if different from the physical address provided above)

SECTION 2: Authorized Representative

If you are an individual property owner filing this application on your own behalf, skip to Section 3; all other applicants are required to complete Section 2. Please indicate the basis for your authority to represent the property owner in filing this application:

Officer of the company General Partner of the company Attorney for property owner

Agent for tax matters appointed under Tax Code Section 1.111 with completed and signed Form 50-162

Other and explain basis: _____

Cathy Briggs

Name of Authorized Representative

PTC 12168 Greystone Land & Wildlife Mgt.

(512) 876-1687

cathy@greystonewildlife.com

Title of Authorized Representative

Primary Phone Number (area code and number)

Email Address*

1100 Greystone Ranch Road, Bertram, Texas 78605

Mailing Address, City, State, ZIP Code

SECTION 3: Property Description and Information

Provide the descriptive information requested below for the property that is the subject of this application or attach last year's tax statement, notice of appraised value or other correspondence identifying the property.

10.01
Number of Acres (subject to this application)

Legal Description, abstract numbers, field numbers and/or plat numbers:

1259 H B Gilly

Legal Description: Rio Escondido Unrecorded, Phase 4, Lot 84, 10.01 acres

SECTION 3: Property Description and Information (concluded)

Select the appropriate box in response to each question below.

1. Has the ownership of the property changed since Jan. 1 of last year or since the last application was submitted? Yes No
 If yes, the new owner must complete all applicable questions and, if the land is used to manage wildlife, sections 4 and 5 must be completed.
2. Last year, was 1-d-1 appraisal allowed on this property by the chief appraiser of this appraisal district? Yes No
 If no, all applicable questions must be completed and, if the land is used to manage wildlife, sections 4 and 5 must be completed.
 If yes, complete only those parts of sections 4 and 5 that have changed since the earlier application or any information in sections 4 and 5 requested by the chief appraiser.
3. Is this property located within the corporate limits of a city or town? Yes No

SECTION 4: Property Use

Provide complete answers to the following questions. List the agricultural use of the property according to the agricultural land categories listed in the important information section of this form. Divide the total acreage according to individual uses to which the land is principally devoted.

1. Describe the current and past agricultural uses of this property as described in Section 3, starting with the current year and working back 5 years or until 5 out of 7 years of agricultural use is shown. Five years of continuous agricultural use may be required if the land is located within the corporate limits of a city or town.

Year	Agricultural Use Category of Land (List all that apply)	Acres Principally Devoted to Agricultural Use
Current		
1	Wildlife Management	10.01
2	Ag - Native Pasture	/
3	Ag - Native Pasture	
4	Ag - Native Pasture	
5	Ag - Native Pasture	
6	Ag - Native Pasture	
7		

2. (a) List the livestock, exotic animals or exotic fowl raised or the type of wildlife managed on the property and the number of acres used for each activity. Attach a list if the space is not sufficient.

Livestock, Exotic or Wildlife	Number of Acres
Deer	10.01
Turkey and Song Birds	10.01
Small Mammals - Fox, Raccoon, Opossum	10.01

- (b) How many head of livestock or exotic animals are raised on the property (average per year)?

Livestock or Exotics	Number of Head

3. List the crops grown (including ornamental plants, flowers or grapevines) and the number of acres devoted to each crop. Attach a list if the space is not sufficient.

Type of Crop	Number of Acres

SECTION 4: Property Use (concluded)

4. List the participation in any government programs for planting cover crops or land lying idle and the number of acres devoted to each program. Attach a list if the space is not sufficient.

Program Name	Number of Acres

5. If the property is now used for any nonagricultural activities, list all nonagricultural uses and the number of acres devoted to each use. Attach a list if the space is not sufficient.

Nonagricultural Use	Number of Acres

SECTION 5: Wildlife Management Use

Complete this section only if the land is used for wildlife management. If the land is not used for wildlife management, do not complete this section.

1. If the land is used to manage wildlife, list at least three of the wildlife management practices being used (listed and described in the important information section of this form).

- A. Predator Control
- B. Habitat Control / Shelter
- C. Supplemental Food

2. Indicate the property's agricultural land use category (described in the important information section of this form) for the tax year preceding the land's conversion to wildlife management use. For example, if the land was categorized as native pasture before conversion to wildlife management, native pasture would be the response to this request as it is the category of use prior to conversion.

Native Pasture

3. Attach the wildlife management plan for the property using the appropriate Texas Parks & Wildlife Department form (obtained at www.tpwd.texas.gov/landwater/land/private/agricultural_land/).

4. Was the land subject to wildlife management a part of a larger tract of land qualified for 1-d-1 or timberland appraisal on Jan. 1 of the previous year? Yes No

5. Is any part of the land subject to wildlife management managed through a wildlife management property association? Yes No
 If yes, attach a written agreement obligating the owners in the association to perform wildlife management practices necessary to qualify wildlife management land for 1-d-1 appraisal.

6. Is any part of the land located in an area designated by Texas Parks and Wildlife Department as a habitat for an endangered species, a threatened species or a candidate species for listing by as threatened or endangered? Yes No

7. (a) Is the land that is the subject of this application subject to a permit issued under Federal Endangered Species Act Section 7 or 10(a)? Yes No

(b) If yes, is the land included in a habitat preserve and subject to a conservation easement created under Texas Natural Resources Code Chapter 183 or part of a conservation development under a federally approved habitat conservation plan? Yes No

If yes to questions 7(a) and (b), provide evidence of the permit and of the conservation easement or habitat conservation plan. Your application cannot be approved without this evidence.

8. Is the land that is the subject of this application actively used for a conservation or restoration project providing compensation for natural resources damage under one or more of the following laws:
- Comprehensive Environmental Response, Compensation, and Liability Act (42 U.S.C. Section 9601 et seq.) Yes No
 - Oil Pollution Act (33 U.S.C. Section 2701 et seq.) Yes No
 - Federal Water Pollution Control Act (33 U.S.C. Section 1251 et seq.) Yes No
 - Texas Natural Resources Code Chapter 40 Yes No

If yes to any of the above, provide evidence of the conservation easement, deed restriction or settlement agreement with the Texas Commission on Environmental Quality. Applications without this evidence cannot be approved.

SECTION 6: Conversion to Timber Production

1. Was the land subject to this application converted to timber production after Sept. 1, 1997? Yes No

If yes, on what date was it converted to timber production? _____

2. Does the property owner wish to have the land subject to this application continue to be appraised as 1-d-1 land? Yes No

SECTION 7: Certification and Signature

NOTICE REGARDING PENALTIES FOR MAKING OR FILING AN APPLICATION CONTAINING A FALSE STATEMENT: If you make a false statement on this form, you could be found guilty of a Class A misdemeanor or a state jail felony under Penal Code Section 37.10.

"I, Cathy Briggs PTC 12168, swear or affirm the following:
Printed Name of Property Owner or Authorized Representative

- 1. that each fact contained in this application is true and correct;
- 2. that the property described in this application meets the qualifications under Texas law for the special appraisal claimed;
- 3. that I have read and understand the *Notice Regarding Penalties for Making or Filing an Application Containing a False Statement.*"

sign here  _____ 04/01/21 4/1/22
Signature of Property Owner or Authorized Representative Date 

* An email address of a member of the public could be confidential under Government Code Section 552.137; however, by including the email address on this form, you are affirmatively consenting to its release under the Public Information Act.

RIO ESCONDIDO WILDLIFE MANAGEMENT ASSOCIATION
Membership Agreement

Landowner Name(s)	Email
David C. Balogac & Teri L. Balogac	dbalogac@gmail.com / tbalogac@gmail.com
Address	Cell Phone
Rio Escondido Phase 4 Lot 85	(210) 601-7058 / (210) 872-3992
Mailing Address	Home Phone
1058 Northpark Ridge New Braunfels, TX 78130	

I (we) am (are) the owner(s) of the following property: Hamilton PID 56836
 Lot(s) Ph 4 Lot 85 RIO ESCONDIDO, a subdivision within Hamilton County and Coryell County, Texas.

- I agree to cooperate with the goals and objectives of the **RIO ESCONDIDO WILDLIFE MANAGEMENT ASSOCIATION** (hereinafter "the Association"). I understand that a complete copy of the Association's Management Plan is available for my review from the Association.
- This agreement does not give any unauthorized person the right to trespass on the above described property. Any person(s) designated by the Association to assist in implementing wildlife management practices are authorized access the above described property for wildlife management purposes after at least 48 hours notice to the above listed landowner either telephonically to the above listed numbers or in writing at the electronic or mailing address provided.
- I am in no way obligated to the Texas Agricultural Extension Service, The Texas Parks and Wildlife Department, or the Association. This is a voluntary association.
- I acknowledge the value of wildlife management. I will take such actions as I deem appropriate on my property to improve its character for wildlife. I agree to participate in the annual planning activities and to provide supporting documentation of wildlife management activities I conduct in order to assist the Association in completion and submission of required plans and reports to governing agencies such as the Hamilton County or Coryell County Appraisal Districts.
- I understand that I am not obligated to participate in the Association and that participation in any of the management activities is voluntary. I further understand that if I decide at any point to cease wildlife management on my property, I may incur rollback taxes due to a **change of use** of the property. I also understand that I would be responsible for any and all rollback taxes that may occur as a result of a change of use of the property.
- This agreement is valid for the life of the Association unless revoked in writing.
- Membership fees will be determined annually by the Association and will be payable to the Association for the conduct of wildlife management activities or the administrative needs of the Association.
- I understand that the Association makes no guaranties or warranties, either express or implied, as to the retention of a 1-d-1 agricultural appraisal on the above property/properties for the present or future years.

Property Owner(s):
 Signature: [Signature]
 Printed Name: David C. Balogac
 Date: 1/8/20

Signature: [Signature]
 Printed Name: Teri L. Balogac
 Date: 1/8/21



Application for 1-d-1 (Open-Space) Agricultural Use Appraisal

Form 50-129

2021

2022

Tax Year

Hamilton CAD

Appraisal District's Name

56836

Appraisal District Account Number (if known)

GENERAL INFORMATION: Texas Constitution, Article VIII, Section 1-d-1, and Tax Code, Chapter 23, Subchapter D, provide for appraisal of open-space land.

FILING INSTRUCTIONS: This form must be filed with the appraisal district office in each county in which the property is located. Do not file this document with the Texas Comptroller of Public Accounts.

SECTION 1: Property Owner/Applicant

The applicant is the following type of property owner:

Individual Partnership Corporation Other (specify): Member - Rio Escondido Wildlife Management Association

David & Teri Balogac
Name of Property Owner

Rio Escondido Phase 4 Lot 85
Physical Address, City, State, ZIP Code

(210) 601-7058
Primary Phone Number (area code and number)

dbalogac@gmail.com
Email Address*

1058 Northpark Ridge New Braunfels, TX 78130
Mailing Address, City, State, ZIP Code (if different from the physical address provided above)

SECTION 2: Authorized Representative

If you are an individual property owner filing this application on your own behalf, skip to Section 3; all other applicants are required to complete Section 2. Please indicate the basis for your authority to represent the property owner in filing this application:

Officer of the company General Partner of the company Attorney for property owner

Agent for tax matters appointed under Tax Code Section 1.111 with completed and signed Form 50-162

Other and explain basis: _____

Cathy Briggs

Name of Authorized Representative

PTC 12168 Greystone Land & Wildlife Mgt.

Title of Authorized Representative

(512) 876-1687

Primary Phone Number (area code and number)

cathy@greystonewildlife.com

Email Address*

1100 Greystone Ranch Road, Bertram, Texas 78605

Mailing Address, City, State, ZIP Code

SECTION 3: Property Description and Information

Provide the descriptive information requested below for the property that is the subject of this application or attach last year's tax statement, notice of appraised value or other correspondence identifying the property.

10.01
Number of Acres (subject to this application)

Legal Description, abstract numbers, field numbers and/or plat numbers:

1259 H B Gilly
Legal Description: Rio Escondido Unrecorded, Phase 4, Lot 85, 10.01 acres

SECTION 3: Property Description and Information (concluded)

Select the appropriate box in response to each question below.

1. Has the ownership of the property changed since Jan. 1 of last year or since the last application was submitted? Yes No
 If yes, the new owner must complete all applicable questions and, if the land is used to manage wildlife, sections 4 and 5 must be completed.
2. Last year, was 1-d-1 appraisal allowed on this property by the chief appraiser of this appraisal district? Yes No
 If no, all applicable questions must be completed and, if the land is used to manage wildlife, sections 4 and 5 must be completed.
 If yes, complete only those parts of sections 4 and 5 that have changed since the earlier application or any information in sections 4 and 5 requested by the chief appraiser.
3. Is this property located within the corporate limits of a city or town? Yes No

SECTION 4: Property Use

Provide complete answers to the following questions. List the agricultural use of the property according to the agricultural land categories listed in the important information section of this form. Divide the total acreage according to individual uses to which the land is principally devoted.

1. Describe the current and past agricultural uses of this property as described in Section 3, starting with the current year and working back 5 years or until 5 out of 7 years of agricultural use is shown. Five years of continuous agricultural use may be required if the land is located within the corporate limits of a city or town.

Year	Agricultural Use Category of Land (Lists all that apply)	Acres Principally Devoted to Agricultural Use
Current		
1	Wildlife Management	10.01
2	Ag - Native Pasture	/
3	Ag - Native Pasture	
4	Ag - Native Pasture	
5	Ag - Native Pasture	
6	Ag - Native Pasture	
7		

2. (a) List the livestock, exotic animals or exotic fowl raised or the type of wildlife managed on the property and the number of acres used for each activity. Attach a list if the space is not sufficient.

Livestock, Exotic or Wildlife	Number of Acres
Deer	10.01
Turkey and Song Birds	10.01
Small Mammals - Fox, Raccoon, Opossum	10.01

- (b) How many head of livestock or exotic animals are raised on the property (average per year)?

Livestock or Exotics	Number of Head

3. List the crops grown (including ornamental plants, flowers or grapevines) and the number of acres devoted to each crop. Attach a list if the space is not sufficient.

Type of Crop	Number of Acres

SECTION 4: Property Use (concluded)

4. List the participation in any government programs for planting cover crops or land lying idle and the number of acres devoted to each program. Attach a list if the space is not sufficient.

Program Name	Number of Acres

5. If the property is now used for any nonagricultural activities, list all nonagricultural uses and the number of acres devoted to each use. Attach a list if the space is not sufficient.

Nonagricultural Use	Number of Acres

SECTION 5: Wildlife Management Use

Complete this section only if the land is used for wildlife management. If the land is not used for wildlife management, do not complete this section.

1. If the land is used to manage wildlife, list at least three of the wildlife management practices being used (listed and described in the important information section of this form).

- A. Predator Control
- B. Habitat Control / Shelter
- C. Supplemental Food

2. Indicate the property's agricultural land use category (described in the important information section of this form) for the tax year preceding the land's conversion to wildlife management use. For example, if the land was categorized as native pasture before conversion to wildlife management, native pasture would be the response to this request as it is the category of use prior to conversion.

Native Pasture

3. Attach the wildlife management plan for the property using the appropriate Texas Parks & Wildlife Department form (obtained at www.tpwd.texas.gov/landwater/land/private/agricultural_land/).

4. Was the land subject to wildlife management a part of a larger tract of land qualified for 1-d-1 or timberland appraisal on Jan. 1 of the previous year? Yes No

5. Is any part of the land subject to wildlife management managed through a wildlife management property association? Yes No
 If yes, attach a written agreement obligating the owners in the association to perform wildlife management practices necessary to qualify wildlife management land for 1-d-1 appraisal.

6. Is any part of the land located in an area designated by Texas Parks and Wildlife Department as a habitat for an endangered species, a threatened species or a candidate species for listing by as threatened or endangered? Yes No

7. (a) Is the land that is the subject of this application subject to a permit issued under Federal Endangered Species Act Section 7 or 10(a)? Yes No

(b) If yes, is the land included in a habitat preserve and subject to a conservation easement created under Texas Natural Resources Code Chapter 183 or part of a conservation development under a federally approved habitat conservation plan? Yes No

If yes to questions 7(a) and (b), provide evidence of the permit and of the conservation easement or habitat conservation plan. Your application cannot be approved without this evidence.

8. Is the land that is the subject of this application actively used for a conservation or restoration project providing compensation for natural resources damage under one or more of the following laws:
- Comprehensive Environmental Response, Compensation, and Liability Act (42 U.S.C. Section 9601 et seq.) Yes No
 - Oil Pollution Act (33 U.S.C. Section 2701 et seq.) Yes No
 - Federal Water Pollution Control Act (33 U.S.C. Section 1251 et seq.) Yes No
 - Texas Natural Resources Code Chapter 40 Yes No

If yes to any of the above, provide evidence of the conservation easement, deed restriction or settlement agreement with the Texas Commission on Environmental Quality. Applications without this evidence cannot be approved.

SECTION 6: Conversion to Timber Production

1. Was the land subject to this application converted to timber production after Sept. 1, 1997? Yes No
 If yes, on what date was it converted to timber production? _____
2. Does the property owner wish to have the land subject to this application continue to be appraised as 1-d-1 land? Yes No

SECTION 7: Certification and Signature

NOTICE REGARDING PENALTIES FOR MAKING OR FILING AN APPLICATION CONTAINING A FALSE STATEMENT: If you make a false statement on this form, you could be found guilty of a Class A misdemeanor or a state jail felony under Penal Code Section 37.10.

"I, Cathy Briggs PTC 12168, swear or affirm the following:
Printed Name of Property Owner or Authorized Representative

- that each fact contained in this application is true and correct;
- that the property described in this application meets the qualifications under Texas law for the special appraisal claimed;
- that I have read and understand the *Notice Regarding Penalties for Making or Filing an Application Containing a False Statement*.*

sign here  _____ 04/01/21 4/1/22
Signature of Property Owner or Authorized Representative Date

* An email address of a member of the public could be confidential under Government Code Section 552.137; however, by including the email address on this form, you are affirmatively consenting to its release under the Public Information Act.

RIO ESCONDIDO WILDLIFE MANAGEMENT ASSOCIATION
Membership Agreement

Landowner Name(s)	Email
Anthony L. Scates & Martina N. Scates	anthony.l.scves.mil@mail.mil / martina5k8511@gmail.com
Address	Cell Phone
Rio Escondido Phase 4 Lot 86	(254) 813-7273 / (785) 383-2025
Mailing Address	Home Phone
5801 Southern Belle Dr. Killeen, TX 76542	

I (we) am (are) the owner(s) of the following property: Hamilton PID 56835
 Lot(s) Phase 4 Lot 86 RIO ESCONDIDO, a subdivision within Hamilton County and Coryell County, Texas.

- I agree to cooperate with the goals and objectives of the **RIO ESCONDIDO WILDLIFE MANAGEMENT ASSOCIATION** (hereinafter "the Association"). I understand that a complete copy of the Association's Management Plan is available for my review from the Association.
- This agreement does not give any unauthorized person the right to trespass on the above described property. Any person(s) designated by the Association to assist in implementing wildlife management practices are authorized access the above described property for wildlife management purposes after at least 48 hours notice to the above listed landowner either telephonically to the above listed numbers or in writing at the electronic or mailing address provided.
- I am in no way obligated to the Texas Agricultural Extension Service, The Texas Parks and Wildlife Department, or the Association. This is a voluntary association.
- I acknowledge the value of wildlife management. I will take such actions as I deem appropriate on my property to improve its character for wildlife. I agree to participate in the annual planning activities and to provide supporting documentation of wildlife management activities I conduct in order to assist the Association in completion and submission of required plans and reports to governing agencies such as the Hamilton County or Coryell County Appraisal Districts.
- I understand that I am not obligated to participate in the Association and that participation in any of the management activities is voluntary. I further understand that if I decide at any point to cease wildlife management on my property, I may incur rollback taxes due to a **change of use** of the property. I also understand that I would be responsible for any and all rollback taxes that may occur as a result of a change of use of the property.
- This agreement is valid for the life of the Association unless revoked in writing.
- Membership fees will be determined annually by the Association and will be payable to the Association for the conduct of wildlife management activities or the administrative needs of the Association.
- I understand that the Association makes no guaranties or warranties, either express or implied, as to the retention of a 1-d-1 agricultural appraisal on the above property/properties for the present or future years.

Property Owner(s):

Signature: [Signature]

Printed Name: Anthony L. Scates

Date: 14 Dec 2020

APPROVED
 Signature: [Signature]

Printed Name: Martina N. Scates

Date: 12/14/20

Application for 1-d-1 (Open-Space) Agricultural Use Appraisal

Form 50-129

2021
Tax Year

2022

56835
Appraisal District Account Number (if known)

Hamilton CAD
Appraisal District's Name

GENERAL INFORMATION: Texas Constitution, Article VIII, Section 1-d-1, and Tax Code, Chapter 23, Subchapter D, provide for appraisal of open-space land.

FILING INSTRUCTIONS: This form must be filed with the appraisal district office in each county in which the property is located. Do not file this document with the Texas Comptroller of Public Accounts.

SECTION 1: Property Owner/Applicant

The applicant is the following type of property owner:

Individual Partnership Corporation Other (specify): Member - Rio Escondido Wildlife Management Association

Anthony & Martina Scates
Name of Property Owner

Rio Escondido Phase 4 Lot 86
Physical Address, City, State, ZIP Code

(254) 813-7273
Primary Phone Number (area code and number)

anthony.l.scates@mail.com
Email Address*

5801 Southern Belle Dr. Killeen, Tx 76542
Mailing Address, City, State, ZIP Code (if different from the physical address provided above)

SECTION 2: Authorized Representative

If you are an individual property owner filing this application on your own behalf, skip to Section 3; all other applicants are required to complete Section 2. Please indicate the basis for your authority to represent the property owner in filing this application:

Officer of the company General Partner of the company Attorney for property owner

Agent for tax matters appointed under Tax Code Section 1.111 with completed and signed Form 50-162

Other and explain basis: _____

Cathy Briggs

Name of Authorized Representative

PTC 12168 Greystone Land & Wildlife Mgt.

(512) 876-1687

cathy@greystonewildlife.com

Title of Authorized Representative

Primary Phone Number (area code and number)

Email Address*

1100 Greystone Ranch Road, Bertram, Texas 78605

Mailing Address, City, State, ZIP Code

SECTION 3: Property Description and Information

Provide the descriptive information requested below for the property that is the subject of this application or attach last year's tax statement, notice of appraised value or other correspondence identifying the property.

11.141
Number of Acres (subject to this application)

Legal Description, abstract numbers, field numbers and/or plat numbers:

1259 H B Gilly

Legal Description: Rio Escondido Unrecorded, Phase 4, Lot 86, 11.141 acres

SECTION 3: Property Description and Information (concluded)

Select the appropriate box in response to each question below.

1. Has the ownership of the property changed since Jan. 1 of last year or since the last application was submitted? Yes No
 If yes, the new owner must complete all applicable questions and, if the land is used to manage wildlife, sections 4 and 5 must be completed.
2. Last year, was 1-d-1 appraisal allowed on this property by the chief appraiser of this appraisal district? Yes No
 If no, all applicable questions must be completed and, if the land is used to manage wildlife, sections 4 and 5 must be completed.
 If yes, complete only those parts of sections 4 and 5 that have changed since the earlier application or any information in sections 4 and 5 requested by the chief appraiser.
3. Is this property located within the corporate limits of a city or town? Yes No

SECTION 4: Property Use

Provide complete answers to the following questions. List the agricultural use of the property according to the agricultural land categories listed in the important information section of this form. Divide the total acreage according to individual uses to which the land is principally devoted.

1. Describe the current and past agricultural uses of this property as described in Section 3, starting with the current year and working back 5 years or until 5 out of 7 years of agricultural use is shown. Five years of continuous agricultural use may be required if the land is located within the corporate limits of a city or town.

Year	Agricultural Use Category of Land (List all that apply)	Acres Principally Devoted to Agricultural Use
Current		
1	Wildlife Management	11.141
2	Ag - Native Pasture	/
3	Ag - Native Pasture	
4	Ag - Native Pasture	
5	Ag - Native Pasture	
6	Ag - Native Pasture	
7		

2. (a) List the livestock, exotic animals or exotic fowl raised or the type of wildlife managed on the property and the number of acres used for each activity. Attach a list if the space is not sufficient.

Livestock, Exotic or Wildlife	Number of Acres
Deer	11.141
Turkey and Song Birds	11.141
Small Mammals - Fox, Raccoon, Opossum	11.141

- (b) How many head of livestock or exotic animals are raised on the property (average per year)?

Livestock or Exotics	Number of Head

3. List the crops grown (including ornamental plants, flowers or grapevines) and the number of acres devoted to each crop. Attach a list if the space is not sufficient.

Type of Crop	Number of Acres

SECTION 4: Property Use (concluded)

4. List the participation in any government programs for planting cover crops or land lying idle and the number of acres devoted to each program. Attach a list if the space is not sufficient.

Program Name	Number of Acres

5. If the property is now used for any nonagricultural activities, list all nonagricultural uses and the number of acres devoted to each use. Attach a list if the space is not sufficient.

Nonagricultural Use	Number of Acres

SECTION 5: Wildlife Management Use

Complete this section only if the land is used for wildlife management. If the land is not used for wildlife management, do not complete this section.

1. If the land is used to manage wildlife, list at least three of the wildlife management practices being used (listed and described in the important information section of this form).

- A. Predator Control
- B. Habitat Control / Shelter
- C. Supplemental Food

2. Indicate the property's agricultural land use category (described in the important information section of this form) for the tax year preceding the land's conversion to wildlife management use. For example, if the land was categorized as native pasture before conversion to wildlife management, native pasture would be the response to this request as it is the category of use prior to conversion.

Native Pasture

3. Attach the wildlife management plan for the property using the appropriate Texas Parks & Wildlife Department form (obtained at www.tpwd.texas.gov/landwater/land/private/agricultural_land/).

4. Was the land subject to wildlife management a part of a larger tract of land qualified for 1-d-1 or timberland appraisal on Jan. 1 of the previous year? Yes No

5. Is any part of the land subject to wildlife management managed through a wildlife management property association? Yes No
 If yes, attach a written agreement obligating the owners in the association to perform wildlife management practices necessary to qualify wildlife management land for 1-d-1 appraisal.

6. Is any part of the land located in an area designated by Texas Parks and Wildlife Department as a habitat for an endangered species, a threatened species or a candidate species for listing by as threatened or endangered? Yes No

7. (a) Is the land that is the subject of this application subject to a permit issued under Federal Endangered Species Act Section 7 or 10(a)? Yes No

(b) If yes, is the land included in a habitat preserve and subject to a conservation easement created under Texas Natural Resources Code Chapter 183 or part of a conservation development under a federally approved habitat conservation plan? Yes No

If yes to questions 7(a) and (b), provide evidence of the permit and of the conservation easement or habitat conservation plan. Your application cannot be approved without this evidence.

8. Is the land that is the subject of this application actively used for a conservation or restoration project providing compensation for natural resources damage under one or more of the following laws:
- Comprehensive Environmental Response, Compensation, and Liability Act (42 U.S.C. Section 9601 et seq.) Yes No
 - Oil Pollution Act (33 U.S.C. Section 2701 et seq.) Yes No
 - Federal Water Pollution Control Act (33 U.S.C. Section 1251 et seq.) Yes No
 - Texas Natural Resources Code Chapter 40 Yes No

If yes to any of the above, provide evidence of the conservation easement, deed restriction or settlement agreement with the Texas Commission on Environmental Quality. Applications without this evidence cannot be approved.

SECTION 6: Conversion to Timber Production

1. Was the land subject to this application converted to timber production after Sept. 1, 1997? Yes No

If yes, on what date was it converted to timber production?

2. Does the property owner wish to have the land subject to this application continue to be appraised as 1-d-1 land? Yes No

SECTION 7: Certification and Signature

NOTICE REGARDING PENALTIES FOR MAKING OR FILING AN APPLICATION CONTAINING A FALSE STATEMENT: If you make a false statement on this form, you could be found guilty of a Class A misdemeanor or a state jail felony under Penal Code Section 37.10.

"I, Cathy Briggs PTC 12168, swear or affirm the following:
Printed Name of Property Owner or Authorized Representative

- 1. that each fact contained in this application is true and correct;
- 2. that the property described in this application meets the qualifications under Texas law for the special appraisal claimed;
- 3. that I have read and understand the *Notice Regarding Penalties for Making or Filing an Application Containing a False Statement.*"

sign here ▶

Cathy Briggs
Signature of Property Owner or Authorized Representative

04/01/21

Date

4/1/22
CAB

* An email address of a member of the public could be confidential under Government Code Section 552.137; however, by including the email address on this form, you are affirmatively consenting to its release under the Public Information Act.

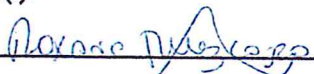
RIO ESCONDIDO WILDLIFE MANAGEMENT ASSOCIATION
Membership Agreement


Landowner Name(s)	Email
Roxana Ruizcaro	ruizcarrmd@yahoo.com
Address	Cell Phone
Rio Escondido Phase 4 Lot 87	(917) 841-3927
Mailing Address	Home Phone
20218 Smithfield Crossing Katy, TX 77449	

I (we) am ~~(are)~~ the owner(s) of the following property: Hamilton PID 56788
 Lot(s) Phase 4 Lot 87 RIO ESCONDIDO, a subdivision within Hamilton County and Coryell County, Texas.

1. I agree to cooperate with the goals and objectives of the **RIO ESCONDIDO WILDLIFE MANAGEMENT ASSOCIATION** (hereinafter "the Association"). I understand that a complete copy of the Association's Management Plan is available for my review from the Association.
2. This agreement does not give any unauthorized person the right to trespass on the above described property. Any person(s) designated by the Association to assist in implementing wildlife management practices are authorized access the above described property for wildlife management purposes after at least 48 hours notice to the above listed landowner either telephonically to the above listed numbers or in writing at the electronic or mailing address provided.
3. I am in no way obligated to the Texas Agricultural Extension Service, The Texas Parks and Wildlife Department, or the Association. This is a voluntary association.
4. I acknowledge the value of wildlife management. I will take such actions as I deem appropriate on my property to improve its character for wildlife. I agree to participate in the annual planning activities and to provide supporting documentation of wildlife management activities I conduct in order to assist the Association in completion and submission of required plans and reports to governing agencies such as the Hamilton County or Coryell County Appraisal Districts.
5. I understand that I am not obligated to participate in the Association and that participation in any of the management activities is voluntary. I further understand that if I decide at any point to cease wildlife management on my property, I may incur rollback taxes due to a *change of use* of the property. I also understand that I would be responsible for any and all rollback taxes that may occur as a result of a change of use of the property.
6. This agreement is valid for the life of the Association unless revoked in writing.
7. Membership fees will be determined annually by the Association and will be payable to the Association for the conduct of wildlife management activities or the administrative needs of the Association.
8. I understand that the Association makes no guaranties or warranties, either express or implied, as to the retention of a 1-d-1 agricultural appraisal on the above property/properties for the present or future years.

Property Owner(s):

Signature: 
 Printed Name: Roxana Ruizcaro
 Date: 10/21/2020

 **APPROVED**
 Signature: _____
 Printed Name: _____
 Date: _____

Application for 1-d-1 (Open-Space) Agricultural Use Appraisal

Form 50-129

2021 2022
Tax Year
56788
Appraisal District Account Number (if known)

Hamilton CAD
Appraisal District's Name

GENERAL INFORMATION: Texas Constitution, Article VIII, Section 1-d-1, and Tax Code, Chapter 23, Subchapter D, provide for appraisal of open-space land.
FILING INSTRUCTIONS: This form must be filed with the appraisal district office in each county in which the property is located. Do not file this document with the Texas Comptroller of Public Accounts.

SECTION 1: Property Owner/Applicant

The applicant is the following type of property owner:
 Individual Partnership Corporation Other (specify): Member - Rio Escondido Wildlife Management Association

Roxana Ruizcaro
Name of Property Owner
Rio Escondido Phase 4 Lot 87
Physical Address, City, State, ZIP Code
(917) 841-3927 ruizcaro.md@yahoo.com
Primary Phone Number (area code and number) Email Address*
20218 Smithfield Crossing Katy, TX 77449
Mailing Address, City, State, ZIP Code (if different from the physical address provided above)

SECTION 2: Authorized Representative

If you are an individual property owner filing this application on your own behalf, skip to Section 3; all other applicants are required to complete Section 2. Please indicate the basis for your authority to represent the property owner in filing this application:
 Officer of the company General Partner of the company Attorney for property owner
 Agent for tax matters appointed under Tax Code Section 1.111 with completed and signed Form 50-162
 Other and explain basis: _____

Cathy Briggs
Name of Authorized Representative
PTC 12168 Greystone Land & Wildlife Mgt. (512) 876-1687 cathy@greystonewildlife.com
Title of Authorized Representative Primary Phone Number (area code and number) Email Address*
1100 Greystone Ranch Road, Bertram, Texas 78605
Mailing Address, City, State, ZIP Code

SECTION 3: Property Description and Information

Provide the descriptive information requested below for the property that is the subject of this application or attach last year's tax statement, notice of appraised value or other correspondence identifying the property.

10.01
Number of Acres (subject to this application)
Legal Description, abstract numbers, field numbers and/or plat numbers:
1259 H B Gilly
Rio Escondido Unrecorded, Phase 4, Lot 87, 10.01 acres

SECTION 3: Property Description and Information (concluded)

Select the appropriate box in response to each question below.

1. Has the ownership of the property changed since Jan. 1 of last year or since the last application was submitted? Yes No
 If yes, the new owner must complete all applicable questions and, if the land is used to manage wildlife, sections 4 and 5 must be completed.
2. Last year, was 1-d-1 appraisal allowed on this property by the chief appraiser of this appraisal district? Yes No
 If no, all applicable questions must be completed and, if the land is used to manage wildlife, sections 4 and 5 must be completed.
 If yes, complete only those parts of sections 4 and 5 that have changed since the earlier application or any information in sections 4 and 5 requested by the chief appraiser.
3. Is this property located within the corporate limits of a city or town? Yes No

SECTION 4: Property Use

Provide complete answers to the following questions. List the agricultural use of the property according to the agricultural land categories listed in the important information section of this form. Divide the total acreage according to individual uses to which the land is principally devoted.

1. Describe the current and past agricultural uses of this property as described in Section 3, starting with the current year and working back 5 years or until 5 out of 7 years of agricultural use is shown. Five years of continuous agricultural use may be required if the land is located within the corporate limits of a city or town.

Year	Agricultural Use Category of Land (Lists all that apply)	Acres Principally Devoted to Agricultural Use
Current		
1	Wildlife Management	10.01
2	Ag - Native Pasture	/
3	Ag - Native Pasture	
4	Ag - Native Pasture	
5	Ag - Native Pasture	
6	Ag - Native Pasture	
7		

2. (a) List the livestock, exotic animals or exotic fowl raised or the type of wildlife managed on the property and the number of acres used for each activity. Attach a list if the space is not sufficient.

Livestock, Exotic or Wildlife	Number of Acres
Deer	10.01
Turkey and Song Birds	10.01
Small Mammals - Fox, Raccoon, Opossum	10.01

- (b) How many head of livestock or exotic animals are raised on the property (average per year)?

Livestock or Exotics	Number of Head

3. List the crops grown (including ornamental plants, flowers or grapevines) and the number of acres devoted to each crop. Attach a list if the space is not sufficient.

Type of Crop	Number of Acres

SECTION 4: Property Use (concluded)

4. List the participation in any government programs for planting cover crops or land lying idle and the number of acres devoted to each program. Attach a list if the space is not sufficient.

Program Name	Number of Acres

5. If the property is now used for any nonagricultural activities, list all nonagricultural uses and the number of acres devoted to each use. Attach a list if the space is not sufficient.

Nonagricultural Use	Number of Acres

SECTION 5: Wildlife Management Use

Complete this section only if the land is used for wildlife management. If the land is not used for wildlife management, do not complete this section.

1. If the land is used to manage wildlife, list at least three of the wildlife management practices being used (listed and described in the important information section of this form).

- A. Predator Control
- B. Habitat Control / Shelter
- C. Supplemental Food

2. Indicate the property's agricultural land use category (described in the important information section of this form) for the tax year preceding the land's conversion to wildlife management use. For example, if the land was categorized as native pasture before conversion to wildlife management, native pasture would be the response to this request as it is the category of use prior to conversion.

Native Pasture

3. Attach the wildlife management plan for the property using the appropriate Texas Parks & Wildlife Department form (obtained at www.tpwd.texas.gov/landwater/land/private/agricultural_land/).

4. Was the land subject to wildlife management a part of a larger tract of land qualified for 1-d-1 or timberland appraisal on Jan. 1 of the previous year? Yes No

5. Is any part of the land subject to wildlife management managed through a wildlife management property association? Yes No
 If yes, attach a written agreement obligating the owners in the association to perform wildlife management practices necessary to qualify wildlife management land for 1-d-1 appraisal.

6. Is any part of the land located in an area designated by Texas Parks and Wildlife Department as a habitat for an endangered species, a threatened species or a candidate species for listing by as threatened or endangered? Yes No

7. (a) Is the land that is the subject of this application subject to a permit issued under Federal Endangered Species Act Section 7 or 10(a)? Yes No

(b) If yes, is the land included in a habitat preserve and subject to a conservation easement created under Texas Natural Resources Code Chapter 183 or part of a conservation development under a federally approved habitat conservation plan? Yes No

If yes to questions 7(a) and (b), provide evidence of the permit and of the conservation easement or habitat conservation plan. Your application cannot be approved without this evidence.

8. Is the land that is the subject of this application actively used for a conservation or restoration project providing compensation for natural resources damage under one or more of the following laws:

- Comprehensive Environmental Response, Compensation, and Liability Act (42 U.S.C. Section 9601 et seq.) Yes No
- Oil Pollution Act (33 U.S.C. Section 2701 et seq.) Yes No
- Federal Water Pollution Control Act (33 U.S.C. Section 1251 et seq.) Yes No
- Texas Natural Resources Code Chapter 40 Yes No

If yes to any of the above, provide evidence of the conservation easement, deed restriction or settlement agreement with the Texas Commission on Environmental Quality. Applications without this evidence cannot be approved.

SECTION 6: Conversion to Timber Production

1. Was the land subject to this application converted to timber production after Sept. 1, 1997? Yes No

If yes, on what date was it converted to timber production? _____

2. Does the property owner wish to have the land subject to this application continue to be appraised as 1-d-1 land? Yes No

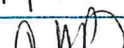
SECTION 7: Certification and Signature

NOTICE REGARDING PENALTIES FOR MAKING OR FILING AN APPLICATION CONTAINING A FALSE STATEMENT: If you make a false statement on this form, you could be found guilty of a Class A misdemeanor or a state jail felony under Penal Code Section 37.10.

"I, Cathy Briggs PTC 12168, swear or affirm the following:
Printed Name of Property Owner or Authorized Representative

- 1. that each fact contained in this application is true and correct;
- 2. that the property described in this application meets the qualifications under Texas law for the special appraisal claimed;
- 3. that I have read and understand the *Notice Regarding Penalties for Making or Filing an Application Containing a False Statement.*"

sign here 
Signature of Property Owner or Authorized Representative

04/01/21 4/1/23
Date 

* An email address of a member of the public could be confidential under Government Code Section 552.137; however, by including the email address on this form, you are affirmatively consenting to its release under the Public Information Act.

RIO ESCONDIDO WILDLIFE MANAGEMENT ASSOCIATION
Membership Agreement

Landowner Name(s)	Email
Maria Ruizcaro & Cesar Cano	maria030580@gmail.com / cesarcasa@gmail.com
Address	Cell Phone
Rio Escondido Phase 4 Lot 88	(832) 288-0030 / (281) 885-9391
Mailing Address	Home Phone
20218 Smithfield Crossing Katy, TX 77999	

I (we) am (are) the owner(s) of the following property:

Hamilton PID 56789

Lot(s) Phase 4 Lot 88 RIO ESCONDIDO, a subdivision within Hamilton County and Coryell County, Texas.

1. I agree to cooperate with the goals and objectives of the **RIO ESCONDIDO WILDLIFE MANAGEMENT ASSOCIATION** (hereinafter "the Association"). I understand that a complete copy of the Association's Management Plan is available for my review from the Association.
2. This agreement does not give any unauthorized person the right to trespass on the above described property. Any person(s) designated by the Association to assist in implementing wildlife management practices are authorized access the above described property for wildlife management purposes after at least 48 hours notice to the above listed landowner either telephonically to the above listed numbers or in writing at the electronic or mailing address provided.
3. I am in no way obligated to the Texas Agricultural Extension Service, The Texas Parks and Wildlife Department, or the Association. This is a voluntary association.
4. I acknowledge the value of wildlife management. I will take such actions as I deem appropriate on my property to improve its character for wildlife. I agree to participate in the annual planning activities and to provide supporting documentation of wildlife management activities I conduct in order to assist the Association in completion and submission of required plans and reports to governing agencies such as the Hamilton County or Coryell County Appraisal Districts.
5. I understand that I am not obligated to participate in the Association and that participation in any of the management activities is voluntary. I further understand that if I decide at any point to cease wildlife management on my property, I may incur rollback taxes due to a *change of use* of the property. I also understand that I would be responsible for any and all rollback taxes that may occur as a result of a change of use of the property.
6. This agreement is valid for the life of the Association unless revoked in writing.
7. Membership fees will be determined annually by the Association and will be payable to the Association for the conduct of wildlife management activities or the administrative needs of the Association.
8. I understand that the Association makes no guaranties or warranties, either express or implied, as to the retention of a 1-d-1 agricultural appraisal on the above property/properties for the present or future years.

Property Owner(s):

Signature: Maria Ruizcaro

Printed Name: Maria Ruizcaro

Date: 12-20-2020

Signature: Cesar Cano

Printed Name: Cesar Cano

Date: 12/20/20


 APPROVED

Application for 1-d-1 (Open-Space) Agricultural Use Appraisal

Form 50-129

2021 2022
Tax Year
56789
Appraisal District Account Number (if known)

Hamilton CAD
Appraisal District's Name

GENERAL INFORMATION: Texas Constitution, Article VIII, Section 1-d-1, and Tax Code, Chapter 23, Subchapter D, provide for appraisal of open-space land.

FILING INSTRUCTIONS: This form must be filed with the appraisal district office in each county in which the property is located. Do not file this document with the Texas Comptroller of Public Accounts.

SECTION 1: Property Owner/Applicant

The applicant is the following type of property owner:

Individual Partnership Corporation Other (specify): Member - Rio Escondido Wildlife Management Association

Maria Ruizcaro & Cesar Cano
Name of Property Owner Date of Birth

Rio Escondido Phase A Lot 88
Physical Address, City, State, ZIP Code

(832) 288-0030
Primary Phone Number (area code and number)

maria 030580@gmail.com
Email Address*

20218 Smithfield Crossing Katy, Tx 77999
Mailing Address, City, State, ZIP Code (if different from the physical address provided above)

SECTION 2: Authorized Representative

If you are an individual property owner filing this application on your own behalf, skip to Section 3; all other applicants are required to complete Section 2. Please indicate the basis for your authority to represent the property owner in filing this application:

Officer of the company General Partner of the company Attorney for property owner
 Agent for tax matters appointed under Tax Code Section 1.111 with completed and signed Form 50-162
 Other and explain basis: _____

Cathy Briggs
Name of Authorized Representative

PTC 12168 Greystone Land & Wildlife Mgt.
Title of Authorized Representative

(512) 876-1687
Primary Phone Number (area code and number)

cathy@greystonewildlife.com
Email Address*

1100 Greystone Ranch Road, Bertram, Texas 78605
Mailing Address, City, State, ZIP Code

SECTION 3: Property Description and Information

Provide the descriptive information requested below for the property that is the subject of this application or attach last year's tax statement, notice of appraised value or other correspondence identifying the property.

10.01
Number of Acres (subject to this application)

Legal Description, abstract numbers, field numbers and/or plat numbers:

1259 H B Gilly
Legal Description: Rio Escondido Unrecorded, Phase A, Lot 88, 10.01 acres

SECTION 3: Property Description and Information (concluded)

Select the appropriate box in response to each question below.

1. Has the ownership of the property changed since Jan. 1 of last year or since the last application was submitted? Yes No
 If yes, the new owner must complete all applicable questions and, if the land is used to manage wildlife, sections 4 and 5 must be completed.
2. Last year, was 1-d-1 appraisal allowed on this property by the chief appraiser of this appraisal district? Yes No
 If no, all applicable questions must be completed and, if the land is used to manage wildlife, sections 4 and 5 must be completed.
 If yes, complete only those parts of sections 4 and 5 that have changed since the earlier application or any information in sections 4 and 5 requested by the chief appraiser.
3. Is this property located within the corporate limits of a city or town? Yes No

SECTION 4: Property Use

Provide complete answers to the following questions. List the agricultural use of the property according to the agricultural land categories listed in the important information section of this form. Divide the total acreage according to individual uses to which the land is principally devoted.

1. Describe the current and past agricultural uses of this property as described in Section 3, starting with the current year and working back 5 years or until 5 out of 7 years of agricultural use is shown. Five years of continuous agricultural use may be required if the land is located within the corporate limits of a city or town.

Year	Agricultural Use Category of Land (Lists all that apply)	Acres Principally Devoted to Agricultural Use
Current		
1	Wildlife Management	10.01
2	Ag - Native Pasture	/
3	Ag - Native Pasture	
4	Ag - Native Pasture	
5	Ag - Native Pasture	
6	Ag - Native Pasture	
7		

2. (a) List the livestock, exotic animals or exotic fowl raised or the type of wildlife managed on the property and the number of acres used for each activity. Attach a list if the space is not sufficient.

Livestock, Exotic or Wildlife	Number of Acres
Deer	10.01
Turkey and Song Birds	10.01
Small Mammals - Fox, Raccoon, Opossum	10.01

- (b) How many head of livestock or exotic animals are raised on the property (average per year)?

Livestock or Exotics	Number of Head

3. List the crops grown (including ornamental plants, flowers or grapevines) and the number of acres devoted to each crop. Attach a list if the space is not sufficient.

Type of Crop	Number of Acres

SECTION 4: Property Use (concluded)

4. List the participation in any government programs for planting cover crops or land lying idle and the number of acres devoted to each program. Attach a list if the space is not sufficient.

Program Name	Number of Acres

5. If the property is now used for any nonagricultural activities, list all nonagricultural uses and the number of acres devoted to each use. Attach a list if the space is not sufficient.

Nonagricultural Use	Number of Acres

SECTION 5: Wildlife Management Use

Complete this section only if the land is used for wildlife management. If the land is not used for wildlife management, do not complete this section.

1. If the land is used to manage wildlife, list at least three of the wildlife management practices being used (listed and described in the important information section of this form).

- A. Predator Control
- B. Habitat Control / Shelter
- C. Supplemental Food

2. Indicate the property's agricultural land use category (described in the important information section of this form) for the tax year preceding the land's conversion to wildlife management use. For example, if the land was categorized as native pasture before conversion to wildlife management, native pasture would be the response to this request as it is the category of use prior to conversion.

Native Pasture

3. Attach the wildlife management plan for the property using the appropriate Texas Parks & Wildlife Department form (obtained at www.tpwd.texas.gov/landwater/land/private/agricultural_land/).

4. Was the land subject to wildlife management a part of a larger tract of land qualified for 1-d-1 or timberland appraisal on Jan. 1 of the previous year? Yes No

5. Is any part of the land subject to wildlife management managed through a wildlife management property association? Yes No
 If yes, attach a written agreement obligating the owners in the association to perform wildlife management practices necessary to qualify wildlife management land for 1-d-1 appraisal.

6. Is any part of the land located in an area designated by Texas Parks and Wildlife Department as a habitat for an endangered species, a threatened species or a candidate species for listing by as threatened or endangered? Yes No

7. (a) Is the land that is the subject of this application subject to a permit issued under Federal Endangered Species Act Section 7 or 10(a)? Yes No

(b) If yes, is the land included in a habitat preserve and subject to a conservation easement created under Texas Natural Resources Code Chapter 183 or part of a conservation development under a federally approved habitat conservation plan? Yes No

If yes to questions 7(a) and (b), provide evidence of the permit and of the conservation easement or habitat conservation plan. Your application cannot be approved without this evidence.

8. Is the land that is the subject of this application actively used for a conservation or restoration project providing compensation for natural resources damage under one or more of the following laws:
- Comprehensive Environmental Response, Compensation, and Liability Act (42 U.S.C. Section 9601 et seq.) Yes No
 - Oil Pollution Act (33 U.S.C. Section 2701 et seq.) Yes No
 - Federal Water Pollution Control Act (33 U.S.C. Section 1251 et seq.) Yes No
 - Texas Natural Resources Code Chapter 40 Yes No

If yes to any of the above, provide evidence of the conservation easement, deed restriction or settlement agreement with the Texas Commission on Environmental Quality. Applications without this evidence cannot be approved.

SECTION 6: Conversion to Timber Production

1. Was the land subject to this application converted to timber production after Sept. 1, 1997? Yes No

If yes, on what date was it converted to timber production?

2. Does the property owner wish to have the land subject to this application continue to be appraised as 1-d-1 land? Yes No


SECTION 7: Certification and Signature

NOTICE REGARDING PENALTIES FOR MAKING OR FILING AN APPLICATION CONTAINING A FALSE STATEMENT: If you make a false statement on this form, you could be found guilty of a Class A misdemeanor or a state jail felony under Penal Code Section 37.10.

"I, Cathy Briggs PTC 12168 _____, swear or affirm the following:
Printed Name of Property Owner or Authorized Representative

- 1. that each fact contained in this application is true and correct;
- 2. that the property described in this application meets the qualifications under Texas law for the special appraisal claimed;
- 3. that I have read and understand the *Notice Regarding Penalties for Making or Filing an Application Containing a False Statement.*"

sign here → Cathy Briggs
Signature of Property Owner or Authorized Representative

04/01/21 4/1/21
Date 

* An email address of a member of the public could be confidential under Government Code Section 552.137; however, by including the email address on this form, you are affirmatively consenting to its release under the Public Information Act.

RIO ESCONDIDO WILDLIFE MANAGEMENT ASSOCIATION
Membership Agreement

Landowner Name(s)	Email
Sergio Hugo Garcia & Johanna Perez Garcia	shgarcia3@yahoo.com
Address	Cell Phone
Rio Escondido Phase 4 Lot 89	(915) 329-6772 / (915) 490-4188
Mailing Address	Home Phone
1717 Canvasback Dr. Aubrey, TX 76227	

I (we) am ~~(are)~~ the owner(s) of the following property: Hamilton PID 56790

Lot(s) Phase 4 Lot 89 RIO ESCONDIDO, a subdivision within Hamilton County and Coryell County, Texas.

- I agree to cooperate with the goals and objectives of the **RIO ESCONDIDO WILDLIFE MANAGEMENT ASSOCIATION** (hereinafter "the Association"). I understand that a complete copy of the Association's Management Plan is available for my review from the Association.
- This agreement does not give any unauthorized person the right to trespass on the above described property. Any person(s) designated by the Association to assist in implementing wildlife management practices are authorized access the above described property for wildlife management purposes after at least 48 hours notice to the above listed landowner either telephonically to the above listed numbers or in writing at the electronic or mailing address provided.
- I am in no way obligated to the Texas Agricultural Extension Service, The Texas Parks and Wildlife Department, or the Association. This is a voluntary association.
- I acknowledge the value of wildlife management. I will take such actions as I deem appropriate on my property to improve its character for wildlife. I agree to participate in the annual planning activities and to provide supporting documentation of wildlife management activities I conduct in order to assist the Association in completion and submission of required plans and reports to governing agencies such as the Hamilton County or Coryell County Appraisal Districts.
- I understand that I am not obligated to participate in the Association and that participation in any of the management activities is voluntary. I further understand that if I decide at any point to cease wildlife management on my property, I may incur rollback taxes due to a **change of use** of the property. I also understand that I would be responsible for any and all rollback taxes that may occur as a result of a change of use of the property.
- This agreement is valid for the life of the Association unless revoked in writing.
- Membership fees will be determined annually by the Association and will be payable to the Association for the conduct of wildlife management activities or the administrative needs of the Association.
- I understand that the Association makes no guaranties or warranties, either express or implied, as to the retention of a 1-d-1 agricultural appraisal on the above property/properties for the present or future years.

Property Owner(s):
 Signature: [Signature]
 Printed Name: Sergio Hugo Garcia
 Date: 17/11/2020



Signature: [Signature]
 Printed Name: Johanna Perez Garcia
 Date: 18 DEC 2020

Application for 1-d-1 (Open-Space) Agricultural Use Appraisal

Form 50-129

2021 2022
Tax Year

56790
Appraisal District Account Number (if known)

Hamilton CAD
Appraisal District's Name

GENERAL INFORMATION: Texas Constitution, Article VIII, Section 1-d-1, and Tax Code, Chapter 23, Subchapter D, provide for appraisal of open-space land.

FILING INSTRUCTIONS: This form must be filed with the appraisal district office in each county in which the property is located. Do not file this document with the Texas Comptroller of Public Accounts.

SECTION 1: Property Owner/Applicant

The applicant is the following type of property owner:

Individual Partnership Corporation Other (specify): Member - Rio Escondido Wildlife Management Association

Sergio & Johanna Garcia
Name of Property Owner Date of Birth

Rio Escondido Phase 4 Lot 89
Physical Address, City, State, ZIP Code

(915) 329-6772 shgarcia3@yahoo.com
Primary Phone Number (area code and number) Email Address*

1717 Canvasback Dr. Aubrey, TX 76227
Mailing Address, City, State, ZIP Code (if different from the physical address provided above)

SECTION 2: Authorized Representative

If you are an individual property owner filing this application on your own behalf, skip to Section 3; all other applicants are required to complete Section 2. Please indicate the basis for your authority to represent the property owner in filing this application:

Officer of the company General Partner of the company Attorney for property owner
 Agent for tax matters appointed under Tax Code Section 1.111 with completed and signed Form 50-162

Other and explain basis: _____

Cathy Briggs

Name of Authorized Representative

PTC 12168 Greystone Land & Wildlife Mgt. (512) 876-1687 cathy@greystonewildlife.com
Title of Authorized Representative Primary Phone Number (area code and number) Email Address*

1100 Greystone Ranch Road, Bertram, Texas 78605
Mailing Address, City, State, ZIP Code

SECTION 3: Property Description and Information

Provide the descriptive information requested below for the property that is the subject of this application or attach last year's tax statement, notice of appraised value or other correspondence identifying the property.

10.01
Number of Acres (subject to this application)

Legal Description, abstract numbers, field numbers and/or plat numbers:

1259 H B Gilly
Legal Description: Rio Escondido Unrecorded, Phase 4, Lot 89, 10.01 Acres