


RIO ESCONDIDO WILDLIFE MANAGEMENT ASSOCIATION
Membership Agreement

Landowner Name(s)	Email
JoAnn & Howard E. Agee	ageejocann@yahoo.com ehagee@stcglobal.net
Address	Cell Phone
8951 Grand Lake Estates Dr. Montgomery, TX 77316	281-435-5279 (JoAnn) 281-787-9066 (Howard)
Mailing Address	Home Phone

I (we) am (are) the owner(s) of the following property: PID 57530
20.02 Ac
 Lot(s) 138, 16 RIO ESCONDIDO, a subdivision within Hamilton County and Coryell County, Texas.

1. I agree to cooperate with the goals and objectives of the **RIO ESCONDIDO WILDLIFE MANAGEMENT ASSOCIATION** (hereinafter "the Association"). I understand that a complete copy of the Association's Management Plan is available for my review from the Association.
2. This agreement does not give any unauthorized person the right to trespass on the above described property. Any person(s) designated by the Association to assist in implementing wildlife management practices are authorized access the above described property for wildlife management purposes after at least 48 hours notice to the above listed landowner either telephonically to the above listed numbers or in writing at the electronic or mailing address provided.
3. I am in no way obligated to the Texas Agricultural Extension Service, The Texas Parks and Wildlife Department, or the Association. This is a voluntary association.
4. I acknowledge the value of wildlife management. I will take such actions as I deem appropriate on my property to improve its character for wildlife. I agree to participate in the annual planning activities and to provide supporting documentation of wildlife management activities I conduct in order to assist the Association in completion and submission of required plans and reports to governing agencies such as the Hamilton County or Coryell County Appraisal Districts.
5. I understand that I am not obligated to participate in the Association and that participation in any of the management activities is voluntary. I further understand that if I decide at any point to cease wildlife management on my property, I may incur rollback taxes due to a **change of use** of the property. I also understand that I would be responsible for any and all rollback taxes that may occur as a result of a change of use of the property.
6. This agreement is valid for the life of the Association unless revoked in writing.
7. Membership fees will be determined annually by the Association and will be payable to the Association for the conduct of wildlife management activities or the administrative needs of the Association.
8. I understand that the Association makes no guaranties or warranties, either express or implied, as to the retention of a 1-d-1 agricultural appraisal on the above property/properties for the present or future years.

Property Owner(s):

Signature: JoAnn Agee  Signature: Howard Agee
 Printed Name: JoAnn Agee Printed Name: Howard Agee
 Date: 10-8-2021 Date: 10-08-2021

Application for 1-d-1 (Open-Space) Agricultural Use Appraisal

Form 50-129

Hamilton CAD
Appraisal District's Name

2022

Tax Year

57530
Appraisal District Account Number (if known)

GENERAL INFORMATION: Texas Constitution, Article VIII, Section 1-d-1, and Tax Code, Chapter 23, Subchapter D, provide for appraisal of open-space land.

FILING INSTRUCTIONS: This form must be filed with the appraisal district office in each county in which the property is located. Do not file this document with the Texas Comptroller of Public Accounts.

SECTION 1: Property Owner/Applicant

The applicant is the following type of property owner:

Individual Partnership Corporation Other (specify): Member - Rio Escondido Wildlife Management Association

JoAnn & Howard Agee
Name of Property Owner Date of Birth

Rio Escondido; Phase: 6 Lot: 138
Physical Address, City, State, ZIP Code

281 435 5279 agee joann@yahoo.com
Primary Phone Number (area code and number) Email Address*

8951 Grand Lake Estates Dr Montgomery TX 77316
Mailing Address, City, State, ZIP Code (if different from the physical address provided above)

SECTION 2: Authorized Representative

If you are an individual property owner filing this application on your own behalf, skip to Section 3; all other applicants are required to complete Section 2. Please indicate the basis for your authority to represent the property owner in filing this application:

Officer of the company General Partner of the company Attorney for property owner

Agent for tax matters appointed under Tax Code Section 1.111 with completed and signed Form 50-162

Other and explain basis: _____

Cathy Briggs

Name of Authorized Representative

PTC 12168 Greystone Land & Wildlife Mgt.

Title of Authorized Representative

(512) 876-1687

Primary Phone Number (area code and number)

cathy@greystonewildlife.com

Email Address*

200 Powder Horn, Horseshoe Bay, TX 78657

Mailing Address, City, State, ZIP Code

SECTION 3: Property Description and Information

Provide the descriptive information requested below for the property that is the subject of this application or attach last year's tax statement, notice of appraised value or other correspondence identifying the property.

20.02
Number of Acres (subject to this application)

Legal Description, abstract numbers, field numbers and/or plat numbers:

298 NAGEE
2-D Andrews or 1259 HB Gilly; Rio Escondido; Phase: 6 Lot: 138 Acres: 20.02

SECTION 3: Property Description and Information (concluded)

Select the appropriate box in response to each question below.

1. Has the ownership of the property changed since Jan. 1 of last year or since the last application was submitted? Yes No
 If yes, the new owner must complete all applicable questions and, if the land is used to manage wildlife, sections 4 and 5 must be completed.
2. Last year, was 1-d-1 appraisal allowed on this property by the chief appraiser of this appraisal district? Yes No
 If no, all applicable questions must be completed and, if the land is used to manage wildlife, sections 4 and 5 must be completed.
 If yes, complete only those parts of sections 4 and 5 that have changed since the earlier application or any information in sections 4 and 5 requested by the chief appraiser.
3. Is this property located within the corporate limits of a city or town? Yes No

SECTION 4: Property Use

Provide complete answers to the following questions. List the agricultural use of the property according to the agricultural land categories listed in the important information section of this form. Divide the total acreage according to individual uses to which the land is principally devoted.

1. Describe the current and past agricultural uses of this property as described in Section 3, starting with the current year and working back 5 years or until 5 out of 7 years of agricultural use is shown. Five years of continuous agricultural use may be required if the land is located within the corporate limits of a city or town.

Year	Agricultural Use Category of Land (Lists all that apply)	Acres Principally Devoted to Agricultural Use
Current	2022 Wildlife Management	20.02
1	2021 Wildlife Management	
2	2019 Ag - Native Pasture	
3	2018 Ag - Native Pasture	
4	2017 Ag - Native Pasture	
5	2016 Ag - Native Pasture	
6	2015 Ag - Native Pasture	
7		

2. (a) List the livestock, exotic animals or exotic fowl raised or the type of wildlife managed on the property and the number of acres used for each activity. Attach a list if the space is not sufficient.

Livestock, Exotic or Wildlife	Number of Acres
Deer	20.02
Turkey and Song Birds	20.02
Small Mammals - Fox, Raccoon, Opossum	20.02

- (b) How many head of livestock or exotic animals are raised on the property (average per year)?

Livestock or Exotics	Number of Head

3. List the crops grown (including ornamental plants, flowers or grapevines) and the number of acres devoted to each crop. Attach a list if the space is not sufficient.

Type of Crop	Number of Acres

SECTION 4: Property Use (concluded)

4. List the participation in any government programs for planting cover crops or land lying idle and the number of acres devoted to each program. Attach a list if the space is not sufficient.

Program Name	Number of Acres

5. If the property is now used for any nonagricultural activities, list all nonagricultural uses and the number of acres devoted to each use. Attach a list if the space is not sufficient.

Nonagricultural Use	Number of Acres

SECTION 5: Wildlife Management Use

Complete this section only if the land is used for wildlife management. If the land is not used for wildlife management, do not complete this section.

1. If the land is used to manage wildlife, list at least three of the wildlife management practices being used (listed and described in the important information section of this form).

- A. Predator Control
- B. Habitat Control
- C. Supplemental Shelter

2. Indicate the property's agricultural land use category (described in the important information section of this form) for the tax year preceding the land's conversion to wildlife management use. For example, if the land was categorized as native pasture before conversion to wildlife management, native pasture would be the response to this request as it is the category of use prior to conversion.

Native Pasture

3. Attach the wildlife management plan for the property using the appropriate Texas Parks & Wildlife Department form (obtained at www.tpwd.texas.gov/landwater/land/private/agricultural_land/).

4. Was the land subject to wildlife management a part of a larger tract of land qualified for 1-d-1 or timberland appraisal on Jan. 1 of the previous year? Yes No
5. Is any part of the land subject to wildlife management managed through a wildlife management property association? Yes No

If yes, attach a written agreement obligating the owners in the association to perform wildlife management practices necessary to qualify wildlife management land for 1-d-1 appraisal.

6. Is any part of the land located in an area designated by Texas Parks and Wildlife Department as a habitat for an endangered species, a threatened species or a candidate species for listing by as threatened or endangered? Yes No
7. (a) Is the land that is the subject of this application subject to a permit issued under Federal Endangered Species Act Section 7 or 10(a)? Yes No
- (b) If yes, is the land included in a habitat preserve and subject to a conservation easement created under Texas Natural Resources Code Chapter 183 or part of a conservation development under a federally approved habitat conservation plan? Yes No

If yes to questions 7(a) and (b), provide evidence of the permit and of the conservation easement or habitat conservation plan. Your application cannot be approved without this evidence.

8. Is the land that is the subject of this application actively used for a conservation or restoration project providing compensation for natural resources damage under one or more of the following laws:
- Comprehensive Environmental Response, Compensation, and Liability Act (42 U.S.C. Section 9601 et seq.) Yes No
- Oil Pollution Act (33 U.S.C. Section 2701 et seq.) Yes No
- Federal Water Pollution Control Act (33 U.S.C. Section 1251 et seq.) Yes No
- Texas Natural Resources Code Chapter 40 Yes No

If yes to any of the above, provide evidence of the conservation easement, deed restriction or settlement agreement with the Texas Commission on Environmental Quality. Applications without this evidence cannot be approved.

SECTION 6: Conversion to Timber Production

- 1. Was the land subject to this application converted to timber production after Sept. 1, 1997? Yes No
 If yes, on what date was it converted to timber production?
- 2. Does the property owner wish to have the land subject to this application continue to be appraised as 1-d-1 land? Yes No

SECTION 7: Certification and Signature

NOTICE REGARDING PENALTIES FOR MAKING OR FILING AN APPLICATION CONTAINING A FALSE STATEMENT: If you make a false statement on this form, you could be found guilty of a Class A misdemeanor or a state jail felony under Penal Code Section 37.10.

"I, Cathy Briggs PTC 12168, swear or affirm the following:
Printed Name of Property Owner or Authorized Representative

- 1. that each fact contained in this application is true and correct;
- 2. that the property described in this application meets the qualifications under Texas law for the special appraisal claimed;
- 3. that I have read and understand the *Notice Regarding Penalties for Making or Filing an Application Containing a False Statement.*"

sign here →  04/01/22
Signature of Property Owner or Authorized Representative Date

* An email address of a member of the public could be confidential under Government Code Section 552.137; however, by including the email address on this form, you are affirmatively consenting to its release under the Public Information Act.

RIO ESCONDIDO WILDLIFE MANAGEMENT ASSOCIATION
Membership Agreement

Landowner Name(s)	Email
Richard C. Jenkins Jr Chloe Crawshaw	richjenkinsjr@gmail.com Chloe.Crawshawcc@gmail.com
Address	Cell Phone
11919 Brookmeadow Ln ^{Dallas TX} 75218	313-269-8702 817- 88 209-9313
Mailing Address	Home Phone
Same	None

I (we) am (are) the owner(s) of the following property:

Lot(s) 139 ^{Phase 6} RIO ESCONDIDO, a subdivision within Hamilton County and Coryell County, Texas. PID 57531
10.01 AC

- I agree to cooperate with the goals and objectives of the **RIO ESCONDIDO WILDLIFE MANAGEMENT ASSOCIATION** (hereinafter "the Association"). I understand that a complete copy of the Association's Management Plan is available for my review from the Association.
- This agreement does not give any unauthorized person the right to trespass on the above described property. Any person(s) designated by the Association to assist in implementing wildlife management practices are authorized access the above described property for wildlife management purposes after at least 48 hours notice to the above listed landowner either telephonically to the above listed numbers or in writing at the electronic or mailing address provided.
- I am in no way obligated to the Texas Agricultural Extension Service, The Texas Parks and Wildlife Department, or the Association. This is a voluntary association.
- I acknowledge the value of wildlife management. I will take such actions as I deem appropriate on my property to improve its character for wildlife. I agree to participate in the annual planning activities and to provide supporting documentation of wildlife management activities I conduct in order to assist the Association in completion and submission of required plans and reports to governing agencies such as the Hamilton County or Coryell County Appraisal Districts.
- I understand that I am not obligated to participate in the Association and that participation in any of the management activities is voluntary. I further understand that if I decide at any point to cease wildlife management on my property, I may incur rollback taxes due to a **change of use** of the property. I also understand that I would be responsible for any and all rollback taxes that may occur as a result of a change of use of the property.
- This agreement is valid for the life of the Association unless revoked in writing.
- Membership fees will be determined annually by the Association and will be payable to the Association for the conduct of wildlife management activities or the administrative needs of the Association.
- I understand that the Association makes no guaranties or warranties, either express or implied, as to the retention of a 1-d-1 agricultural appraisal on the above property/properties for the present or future years.

Property Owner(s):

Signature: [Signature]

Printed Name: Chloe Crawshaw

Date: 9/15/2021

APPROVED

Signature: [Signature]

Printed Name: Richard Jenkins

Date: 9/15/21

Application for 1-d-1 (Open-Space) Agricultural Use Appraisal

Form 50-129

2022

Tax Year

Hamilton CAD

Appraisal District's Name

57531

Appraisal District Account Number (if known)

GENERAL INFORMATION: Texas Constitution, Article VIII, Section 1-d-1, and Tax Code, Chapter 23, Subchapter D, provide for appraisal of open-space land.

FILING INSTRUCTIONS: This form must be filed with the appraisal district office in each county in which the property is located. **Do not file this document with the Texas Comptroller of Public Accounts.**

SECTION 1: Property Owner/Applicant

The applicant is the following type of property owner:

Individual Partnership Corporation Other (specify): Member - Rio Escondido Wildlife Management Association

Richard Jenkins Jr & Chloe Crenshaw
Name of Property Owner Date of Birth

Rio Escondido; Phase: 6 Lot: 139
Physical Address, City, State, ZIP Code

313 269 8702 Richjenkinsjr@gmail.com
Primary Phone Number (area code and number) Email Address*

11919 Brookmeadows Ln Dallas Tx 75218
Mailing Address, City, State, ZIP Code (if different from the physical address provided above)

SECTION 2: Authorized Representative

If you are an individual property owner filing this application on your own behalf, skip to Section 3; all other applicants are required to complete Section 2.
Please indicate the basis for your authority to represent the property owner in filing this application:

Officer of the company General Partner of the company Attorney for property owner

Agent for tax matters appointed under Tax Code Section 1.111 with completed and signed Form 50-162

Other and explain basis: _____

Cathy Briggs

Name of Authorized Representative

PTC 12168 Greystone Land & Wildlife Mgt.

Title of Authorized Representative

(512) 876-1687

Primary Phone Number (area code and number)

cathy@greystonewildlife.com

Email Address*

200 Powder Horn, Horseshoe Bay, TX 78657

Mailing Address, City, State, ZIP Code

SECTION 3: Property Description and Information

Provide the descriptive information requested below for the property that is the subject of this application or attach last year's tax statement, notice of appraised value or other correspondence identifying the property.

10.01
Number of Acres (subject to this application)

Legal Description, abstract numbers, field numbers and/or plat numbers:

298 NA Gee
2-D-Andrews or 1259-HB-Gilly; Rio Escondido; Phase: 6 Lot: 139 Acres: 10.01

SECTION 3: Property Description and Information (concluded)

Select the appropriate box in response to each question below.

1. Has the ownership of the property changed since Jan. 1 of last year or since the last application was submitted? Yes No
 If yes, the new owner must complete all applicable questions and, if the land is used to manage wildlife, sections 4 and 5 must be completed.
2. Last year, was 1-d-1 appraisal allowed on this property by the chief appraiser of this appraisal district? Yes No
 If no, all applicable questions must be completed and, if the land is used to manage wildlife, sections 4 and 5 must be completed.
 If yes, complete only those parts of sections 4 and 5 that have changed since the earlier application or any information in sections 4 and 5 requested by the chief appraiser.
3. Is this property located within the corporate limits of a city or town? Yes No

SECTION 4: Property Use

Provide complete answers to the following questions. List the agricultural use of the property according to the agricultural land categories listed in the important information section of this form. Divide the total acreage according to individual uses to which the land is principally devoted.

1. Describe the current and past agricultural uses of this property as described in Section 3, starting with the current year and working back 5 years or until 5 out of 7 years of agricultural use is shown. Five years of continuous agricultural use may be required if the land is located within the corporate limits of a city or town.

Year	Agricultural Use Category of Land (Lists all that apply)	Acres Principally Devoted to Agricultural Use
Current	2022 Wildlife Management	10.01
1	2021 Wildlife Management	
2	2019 Ag - Native Pasture	
3	2018 Ag - Native Pasture	
4	2017 Ag - Native Pasture	
5	2016 Ag - Native Pasture	
6	2015 Ag - Native Pasture	
7		

2. (a) List the livestock, exotic animals or exotic fowl raised or the type of wildlife managed on the property and the number of acres used for each activity. Attach a list if the space is not sufficient.

Livestock, Exotic or Wildlife	Number of Acres
Deer	10.01
Turkey and Song Birds	10.01
Small Mammals - Fox, Raccoon, Opossum	10.01

- (b) How many head of livestock or exotic animals are raised on the property (average per year)?

Livestock or Exotics	Number of Head

3. List the crops grown (including ornamental plants, flowers or grapevines) and the number of acres devoted to each crop. Attach a list if the space is not sufficient.

Type of Crop	Number of Acres

SECTION 4: Property Use (concluded)

4. List the participation in any government programs for planting cover crops or land lying idle and the number of acres devoted to each program. Attach a list if the space is not sufficient.

Program Name	Number of Acres

5. If the property is now used for any nonagricultural activities, list all nonagricultural uses and the number of acres devoted to each use. Attach a list if the space is not sufficient.

Nonagricultural Use	Number of Acres

SECTION 5: Wildlife Management Use

Complete this section only if the land is used for wildlife management. If the land is not used for wildlife management, do not complete this section.

1. If the land is used to manage wildlife, list at least three of the wildlife management practices being used (listed and described in the important information section of this form).

- A. Predator Control
- B. Habitat Control
- C. Supplemental Shelter

2. Indicate the property's agricultural land use category (described in the important information section of this form) for the tax year preceding the land's conversion to wildlife management use. For example, if the land was categorized as native pasture before conversion to wildlife management, native pasture would be the response to this request as it is the category of use prior to conversion.

Native Pasture

3. Attach the wildlife management plan for the property using the appropriate Texas Parks & Wildlife Department form (obtained at www.tpwd.texas.gov/landwater/land/private/agricultural_land/).

4. Was the land subject to wildlife management a part of a larger tract of land qualified for 1-d-1 or timberland appraisal on Jan. 1 of the previous year? Yes No
5. Is any part of the land subject to wildlife management managed through a wildlife management property association? Yes No

If yes, attach a written agreement obligating the owners in the association to perform wildlife management practices necessary to qualify wildlife management land for 1-d-1 appraisal.

6. Is any part of the land located in an area designated by Texas Parks and Wildlife Department as a habitat for an endangered species, a threatened species or a candidate species for listing by as threatened or endangered? Yes No
7. (a) Is the land that is the subject of this application subject to a permit issued under Federal Endangered Species Act Section 7 or 10(a)? Yes No
- (b) If yes, is the land included in a habitat preserve and subject to a conservation easement created under Texas Natural Resources Code Chapter 183 or part of a conservation development under a federally approved habitat conservation plan? Yes No

If yes to questions 7(a) and (b), provide evidence of the permit and of the conservation easement or habitat conservation plan. Your application cannot be approved without this evidence.

8. Is the land that is the subject of this application actively used for a conservation or restoration project providing compensation for natural resources damage under one or more of the following laws:
- Comprehensive Environmental Response, Compensation, and Liability Act (42 U.S.C. Section 9601 et seq.) Yes No
- Oil Pollution Act (33 U.S.C. Section 2701 et seq.) Yes No
- Federal Water Pollution Control Act (33 U.S.C. Section 1251 et seq.) Yes No
- Texas Natural Resources Code Chapter 40 Yes No

If yes to any of the above, provide evidence of the conservation easement, deed restriction or settlement agreement with the Texas Commission on Environmental Quality. Applications without this evidence cannot be approved.

SECTION 6: Conversion to Timber Production

1. Was the land subject to this application converted to timber production after Sept. 1, 1997? Yes No

If yes, on what date was it converted to timber production?

2. Does the property owner wish to have the land subject to this application continue to be appraised as 1-d-1 land? Yes No

SECTION 7: Certification and Signature

NOTICE REGARDING PENALTIES FOR MAKING OR FILING AN APPLICATION CONTAINING A FALSE STATEMENT: If you make a false statement on this form, you could be found guilty of a Class A misdemeanor or a state jail felony under Penal Code Section 37.10.

"I, Cathy Briggs PTC 12168, swear or affirm the following:
Printed Name of Property Owner or Authorized Representative

- 1. that each fact contained in this application is true and correct;
- 2. that the property described in this application meets the qualifications under Texas law for the special appraisal claimed;
- 3. that I have read and understand the *Notice Regarding Penalties for Making or Filing an Application Containing a False Statement.*"

sign here → 
Signature of Property Owner or Authorized Representative

04/01/22
Date

* An email address of a member of the public could be confidential under Government Code Section 552.137; however, by including the email address on this form, you are affirmatively consenting to its release under the Public Information Act.

RIO ESCONDIDO WILDLIFE MANAGEMENT ASSOCIATION
Membership Agreement

Landowner Name(s)	Email
Bryan Stephens / Jaime Stephens	bryan.scottajrs@me.com
Address	Cell Phone
7606 Zircon Drive Killeen TX 76542	254-466-8082
Mailing Address	Home Phone
(same as above)	

I (we) am (are) the owner(s) of the following property:

PID 57532
10.01 ac

Lot(s) 140 216 RIO ESCONDIDO, a subdivision within Hamilton County and Coryell County, Texas.

1. I agree to cooperate with the goals and objectives of the RIO ESCONDIDO WILDLIFE MANAGEMENT ASSOCIATION (hereinafter "the Association"). I understand that a complete copy of the Association's Management Plan is available for my review from the Association.
2. This agreement does not give any unauthorized person the right to trespass on the above described property. Any person(s) designated by the Association to assist in implementing wildlife management practices are authorized access the above described property for wildlife management purposes after at least 48 hours notice to the above listed landowner either telephonically to the above listed numbers or in writing at the electronic or mailing address provided.
3. I am in no way obligated to the Texas Agricultural Extension Service, The Texas Parks and Wildlife Department, or the Association. This is a voluntary association.
4. I acknowledge the value of wildlife management. I will take such actions as I deem appropriate on my property to improve its character for wildlife. I agree to participate in the annual planning activities and to provide supporting documentation of wildlife management activities I conduct in order to assist the Association in completion and submission of required plans and reports to governing agencies such as the Hamilton County or Coryell County Appraisal Districts.
5. I understand that I am not obligated to participate in the Association and that participation in any of the management activities is voluntary. I further understand that if I decide at any point to cease wildlife management on my property, I may incur rollback taxes due to a *change of use* of the property. I also understand that I would be responsible for any and all rollback taxes that may occur as a result of a change of use of the property.
6. This agreement is valid for the life of the Association unless revoked in writing.
7. Membership fees will be determined annually by the Association and will be payable to the Association for the conduct of wildlife management activities or the administrative needs of the Association.
8. I understand that the Association makes no guaranties or warranties, either express or implied, as to the retention of a 1-d-1 agricultural appraisal on the above property/properties for the present or future years.

Property Owner(s):

Signature: [Signature]
 Printed Name: Bryan Stephens
 Date: 9/10/21

Signature: Jaime Stephens
 Printed Name: Jaime Stephens
 Date: 9/10/21

APPROVED

Application for 1-d-1 (Open-Space) Agricultural Use Appraisal

Form 50-129

2022

Tax Year

Hamilton CAD

Appraisal District's Name

57532

Appraisal District Account Number (if known)

GENERAL INFORMATION: Texas Constitution, Article VIII, Section 1-d-1, and Tax Code, Chapter 23, Subchapter D, provide for appraisal of open-space land.

FILING INSTRUCTIONS: This form must be filed with the appraisal district office in each county in which the property is located. Do not file this document with the Texas Comptroller of Public Accounts.

SECTION 1: Property Owner/Applicant

The applicant is the following type of property owner:

Individual Partnership Corporation Other (specify): Member - Rio Escondido Wildlife Management Association

Bryan & Jaime Stephens
Name of Property Owner Date of Birth

Rio Escondido; Phase: 6 Lot: 140
Physical Address, City, State, ZIP Code

254-466-8082 bryanscott-jrs@me.com
Primary Phone Number (area code and number) Email Address*

7606 Zircon Drive Killeen TX 76542
Mailing Address, City, State, ZIP Code (if different from the physical address provided above)

SECTION 2: Authorized Representative

If you are an individual property owner filing this application on your own behalf, skip to Section 3; all other applicants are required to complete Section 2. Please indicate the basis for your authority to represent the property owner in filing this application:

Officer of the company General Partner of the company Attorney for property owner

Agent for tax matters appointed under Tax Code Section 1.111 with completed and signed Form 50-162

Other and explain basis: _____

Cathy Briggs
Name of Authorized Representative

PTC 12168 Greystone Land & Wildlife Mgt. (512) 876-1687 cathy@greystonewildlife.com
Title of Authorized Representative Primary Phone Number (area code and number) Email Address*

200 Powder Horn, Horseshoe Bay, TX 78657
Mailing Address, City, State, ZIP Code

SECTION 3: Property Description and Information

Provide the descriptive information requested below for the property that is the subject of this application or attach last year's tax statement, notice of appraised value or other correspondence identifying the property.

10.01
Number of Acres (subject to this application)

Legal Description, abstract numbers, field numbers and/or plat numbers:

298 NAGee
2-D Andrews or 1259 HB Gilly; Rio Escondido; Phase: 6 Lot: 140 Acres: 10.01

SECTION 3: Property Description and Information (concluded)

Select the appropriate box in response to each question below.

1. Has the ownership of the property changed since Jan. 1 of last year or since the last application was submitted? Yes No
 If yes, the new owner must complete all applicable questions and, if the land is used to manage wildlife, sections 4 and 5 must be completed.
2. Last year, was 1-d-1 appraisal allowed on this property by the chief appraiser of this appraisal district? Yes No
 If no, all applicable questions must be completed and, if the land is used to manage wildlife, sections 4 and 5 must be completed.
 If yes, complete only those parts of sections 4 and 5 that have changed since the earlier application or any information in sections 4 and 5 requested by the chief appraiser.
3. Is this property located within the corporate limits of a city or town? Yes No

SECTION 4: Property Use

Provide complete answers to the following questions. List the agricultural use of the property according to the agricultural land categories listed in the important information section of this form. Divide the total acreage according to individual uses to which the land is principally devoted.

1. Describe the current and past agricultural uses of this property as described in Section 3, starting with the current year and working back 5 years or until 5 out of 7 years of agricultural use is shown. Five years of continuous agricultural use may be required if the land is located within the corporate limits of a city or town.

Year	Agricultural Use Category of Land (Lists all that apply)	Acres Principally Devoted to Agricultural Use
Current	2022 Wildlife Management	10.01
1	2021 Wildlife Management	
2	2019 Ag - Native Pasture	
3	2018 Ag - Native Pasture	
4	2017 Ag - Native Pasture	
5	2016 Ag - Native Pasture	
6	2015 Ag - Native Pasture	
7		

2. (a) List the livestock, exotic animals or exotic fowl raised or the type of wildlife managed on the property and the number of acres used for each activity. Attach a list if the space is not sufficient.

Livestock, Exotic or Wildlife	Number of Acres
Deer	10.01
Turkey and Song Birds	10.01
Small Mammals - Fox, Raccoon, Opossum	10.01

- (b) How many head of livestock or exotic animals are raised on the property (average per year)?

Livestock or Exotics	Number of Head

3. List the crops grown (including ornamental plants, flowers or grapevines) and the number of acres devoted to each crop. Attach a list if the space is not sufficient.

Type of Crop	Number of Acres

SECTION 4: Property Use (concluded)

4. List the participation in any government programs for planting cover crops or land lying idle and the number of acres devoted to each program. Attach a list if the space is not sufficient.

Program Name	Number of Acres

5. If the property is now used for any nonagricultural activities, list all nonagricultural uses and the number of acres devoted to each use. Attach a list if the space is not sufficient.

Nonagricultural Use	Number of Acres

SECTION 5: Wildlife Management Use

Complete this section only if the land is used for wildlife management. If the land is not used for wildlife management, do not complete this section.

1. If the land is used to manage wildlife, list at least three of the wildlife management practices being used (listed and described in the important information section of this form).

- A. Predator Control
- B. Habitat Control
- C. Supplemental Shelter

2. Indicate the property's agricultural land use category (described in the important information section of this form) for the tax year preceding the land's conversion to wildlife management use. For example, if the land was categorized as native pasture before conversion to wildlife management, native pasture would be the response to this request as it is the category of use prior to conversion.

Native Pasture

3. Attach the wildlife management plan for the property using the appropriate Texas Parks & Wildlife Department form (obtained at www.tpwd.texas.gov/landwater/land/private/agricultural_land/).

4. Was the land subject to wildlife management a part of a larger tract of land qualified for 1-d-1 or timberland appraisal on Jan. 1 of the previous year? Yes No
5. Is any part of the land subject to wildlife management managed through a wildlife management property association? Yes No

If yes, attach a written agreement obligating the owners in the association to perform wildlife management practices necessary to qualify wildlife management land for 1-d-1 appraisal.

6. Is any part of the land located in an area designated by Texas Parks and Wildlife Department as a habitat for an endangered species, a threatened species or a candidate species for listing by as threatened or endangered? Yes No
7. (a) Is the land that is the subject of this application subject to a permit issued under Federal Endangered Species Act Section 7 or 10(a)? Yes No
- (b) If yes, is the land included in a habitat preserve and subject to a conservation easement created under Texas Natural Resources Code Chapter 183 or part of a conservation development under a federally approved habitat conservation plan? Yes No

If yes to questions 7(a) and (b), provide evidence of the permit and of the conservation easement or habitat conservation plan. Your application cannot be approved without this evidence.

8. Is the land that is the subject of this application actively used for a conservation or restoration project providing compensation for natural resources damage under one or more of the following laws:
- Comprehensive Environmental Response, Compensation, and Liability Act (42 U.S.C. Section 9601 et seq.) Yes No
 - Oil Pollution Act (33 U.S.C. Section 2701 et seq.) Yes No
 - Federal Water Pollution Control Act (33 U.S.C. Section 1251 et seq.) Yes No
 - Texas Natural Resources Code Chapter 40 Yes No

If yes to any of the above, provide evidence of the conservation easement, deed restriction or settlement agreement with the Texas Commission on Environmental Quality. Applications without this evidence cannot be approved.

SECTION 6: Conversion to Timber Production

- 1. Was the land subject to this application converted to timber production after Sept. 1, 1997? Yes No
 If yes, on what date was it converted to timber production?
- 2. Does the property owner wish to have the land subject to this application continue to be appraised as 1-d-1 land? Yes No

SECTION 7: Certification and Signature

NOTICE REGARDING PENALTIES FOR MAKING OR FILING AN APPLICATION CONTAINING A FALSE STATEMENT: If you make a false statement on this form, you could be found guilty of a Class A misdemeanor or a state jail felony under Penal Code Section 37.10.

"I, Cathy Briggs PTC 12168, swear or affirm the following:
Printed Name of Property Owner or Authorized Representative

- 1. that each fact contained in this application is true and correct;
- 2. that the property described in this application meets the qualifications under Texas law for the special appraisal claimed;
- 3. that I have read and understand the *Notice Regarding Penalties for Making or Filing an Application Containing a False Statement.*"

sign here →  04/01/22
Signature of Property Owner or Authorized Representative Date

* An email address of a member of the public could be confidential under Government Code Section 552.137; however, by including the email address on this form, you are affirmatively consenting to its release under the Public Information Act.

RIO ESCONDIDO WILDLIFE MANAGEMENT ASSOCIATION
Membership Agreement

Landowner Name(s)	Email
Miguel Camillo, Vanessa Martin del Campo	carnillo_miguel@hotmail.com
Address	Cell Phone
22426 Navasota Circle	vanemdc@outlook.com
Mailing Address	Home Phone
San Antonio, TX 78259	(303) 550-0860 / (619) 906-0184

I (we) am (are) the owner(s) of the following property:

Lot(s) 141 PT Phase 6 RIO ESCONDIDO, a subdivision within Hamilton County and Coryell County, Texas.

PID 57468 1.18 AC
57533 8.83 AC
10.01 AC


- I agree to cooperate with the goals and objectives of the RIO ESCONDIDO WILDLIFE MANAGEMENT ASSOCIATION (hereinafter "the Association"). I understand that a complete copy of the Association's Management Plan is available for my review from the Association.
- This agreement does not give any unauthorized person the right to trespass on the above described property. Any person(s) designated by the Association to assist in implementing wildlife management practices are authorized access the above described property for wildlife management purposes after at least 48 hours notice to the above listed landowner either telephonically to the above listed numbers or in writing at the electronic or mailing address provided.
- I am in no way obligated to the Texas Agricultural Extension Service, The Texas Parks and Wildlife Department, or the Association. This is a voluntary association.
- I acknowledge the value of wildlife management. I will take such actions as I deem appropriate on my property to improve its character for wildlife. I agree to participate in the annual planning activities and to provide supporting documentation of wildlife management activities I conduct in order to assist the Association in completion and submission of required plans and reports to governing agencies such as the Hamilton County or Coryell County Appraisal Districts.
- I understand that I am not obligated to participate in the Association and that participation in any of the management activities is voluntary. I further understand that if I decide at any point to cease wildlife management on my property, I may incur rollback taxes due to a *change of use* of the property. I also understand that I would be responsible for any and all rollback taxes that may occur as a result of a change of use of the property.
- This agreement is valid for the life of the Association unless revoked in writing.
- Membership fees will be determined annually by the Association and will be payable to the Association for the conduct of wildlife management activities or the administrative needs of the Association.
- I understand that the Association makes no guaranties or warranties, either express or implied, as to the retention of a 1-d-1 agricultural appraisal on the above property/properties for the present or future years.

Property Owner(s):

Signature: 

Printed Name: Miguel Camillo

Date: 7/27/2021

Signature: 

Printed Name: Vanessa P. Martin Del Campo

Date: July 27 2021

 APPROVED

Application for 1-d-1 (Open-Space) Agricultural Use Appraisal

Form 50-129

2022

Tax Year

Hamilton CAD

Appraisal District's Name

57468, 57533

Appraisal District Account Number (if known)

GENERAL INFORMATION: Texas Constitution, Article VIII, Section 1-d-1, and Tax Code, Chapter 23, Subchapter D, provide for appraisal of open-space land.

FILING INSTRUCTIONS: This form must be filed with the appraisal district office in each county in which the property is located. **Do not file this document with the Texas Comptroller of Public Accounts.**

SECTION 1: Property Owner/Applicant

The applicant is the following type of property owner:

Individual Partnership Corporation Other (specify): Member - Rio Escondido Wildlife Management Association

Miguel Carrillo and Vanessa DelCampo
Name of Property Owner

Date of Birth

Rio Escondido; Phase: 6 Lot: 141 PT
Physical Address, City, State, ZIP Code

Physical Address, City, State, ZIP Code

303 550 0860
Primary Phone Number (area code and number)

Email Address*

carrillo_miguel@hotmail.com

22426 Navasota Circle San Antonio Tx 78259
Mailing Address, City, State, ZIP Code (if different from the physical address provided above)

SECTION 2: Authorized Representative

If you are an individual property owner filing this application on your own behalf, skip to Section 3; all other applicants are required to complete Section 2. Please indicate the basis for your authority to represent the property owner in filing this application:

Officer of the company General Partner of the company Attorney for property owner

Agent for tax matters appointed under Tax Code Section 1.111 with completed and signed Form 50-162

Other and explain basis: _____

Cathy Briggs

Name of Authorized Representative

PTC 12168 Greystone Land & Wildlife Mgt.

(512) 876-1687

cathy@greystonewildlife.com

Title of Authorized Representative

Primary Phone Number (area code and number)

Email Address*

200 Powder Horn, Horseshoe Bay, TX 78657

Mailing Address, City, State, ZIP Code

SECTION 3: Property Description and Information

Provide the descriptive information requested below for the property that is the subject of this application or attach last year's tax statement, notice of appraised value or other correspondence identifying the property.

1.18 + 8.83 = 10.01
Number of Acres (subject to this application)

Legal Description, abstract numbers, field numbers and/or plat numbers:

298 N A Gee; Rio Escondido; Phase: 6 Lot: 141 PT Acres: 8.83 PID 57533

2 D Andrews; Rio Escondido; Phase: 6 Lot: 141 PT Acres: 1.18 PID 57468

10.01 AC

SECTION 3: Property Description and Information (concluded)

Select the appropriate box in response to each question below.

- Has the ownership of the property changed since Jan. 1 of last year or since the last application was submitted? Yes No
If yes, the new owner must complete all applicable questions and, if the land is used to manage wildlife, sections 4 and 5 must be completed.
- Last year, was 1-d-1 appraisal allowed on this property by the chief appraiser of this appraisal district? Yes No
If no, all applicable questions must be completed and, if the land is used to manage wildlife, sections 4 and 5 must be completed.
If yes, complete only those parts of sections 4 and 5 that have changed since the earlier application or any information in sections 4 and 5 requested by the chief appraiser.
- Is this property located within the corporate limits of a city or town? Yes No

SECTION 4: Property Use

Provide complete answers to the following questions. List the agricultural use of the property according to the agricultural land categories listed in the important information section of this form. Divide the total acreage according to individual uses to which the land is principally devoted.

- Describe the current and past agricultural uses of this property as described in Section 3, starting with the current year and working back 5 years or until 5 out of 7 years of agricultural use is shown. Five years of continuous agricultural use may be required if the land is located within the corporate limits of a city or town.

Year	Agricultural Use Category of Land (Lists all that apply)	Acres Principally Devoted to Agricultural Use
Current	2022 Wildlife Management (57533) + (57468) 8.83 + 1.18	10.01
1	2021 Wildlife Management	
2	2019 Ag - Native Pasture	
3	2018 Ag - Native Pasture	
4	2017 Ag - Native Pasture	
5	2016 Ag - Native Pasture	
6	2015 Ag - Native Pasture	
7		

- (a) List the livestock, exotic animals or exotic fowl raised or the type of wildlife managed on the property and the number of acres used for each activity. Attach a list if the space is not sufficient.

Livestock, Exotic or Wildlife	Number of Acres
Deer	10.01
Turkey and Song Birds	10.01
Small Mammals - Fox, Raccoon, Opossum	10.01

- (b) How many head of livestock or exotic animals are raised on the property (average per year)?

Livestock or Exotics	Number of Head

- List the crops grown (including ornamental plants, flowers or grapevines) and the number of acres devoted to each crop. Attach a list if the space is not sufficient.

Type of Crop	Number of Acres

SECTION 4: Property Use (concluded)

4. List the participation in any government programs for planting cover crops or land lying idle and the number of acres devoted to each program. Attach a list if the space is not sufficient.

Program Name	Number of Acres

5. If the property is now used for any nonagricultural activities, list all nonagricultural uses and the number of acres devoted to each use. Attach a list if the space is not sufficient.

Nonagricultural Use	Number of Acres

SECTION 5: Wildlife Management Use

Complete this section only if the land is used for wildlife management. If the land is not used for wildlife management, do not complete this section.

1. If the land is used to manage wildlife, list at least three of the wildlife management practices being used (listed and described in the important information section of this form).

- A. Predator Control
- B. Habitat Control
- C. Supplemental Shelter

2. Indicate the property's agricultural land use category (described in the important information section of this form) for the tax year preceding the land's conversion to wildlife management use. For example, if the land was categorized as native pasture before conversion to wildlife management, native pasture would be the response to this request as it is the category of use prior to conversion.

Native Pasture

3. Attach the wildlife management plan for the property using the appropriate Texas Parks & Wildlife Department form (obtained at www.tpwd.texas.gov/landwater/land/private/agricultural_land/).

4. Was the land subject to wildlife management a part of a larger tract of land qualified for 1-d-1 or timberland appraisal on Jan. 1 of the previous year? Yes No
5. Is any part of the land subject to wildlife management managed through a wildlife management property association? Yes No

If yes, attach a written agreement obligating the owners in the association to perform wildlife management practices necessary to qualify wildlife management land for 1-d-1 appraisal.

6. Is any part of the land located in an area designated by Texas Parks and Wildlife Department as a habitat for an endangered species, a threatened species or a candidate species for listing by as threatened or endangered? Yes No
7. (a) Is the land that is the subject of this application subject to a permit issued under Federal Endangered Species Act Section 7 or 10(a)? Yes No
- (b) If yes, is the land included in a habitat preserve and subject to a conservation easement created under Texas Natural Resources Code Chapter 183 or part of a conservation development under a federally approved habitat conservation plan? Yes No

If yes to questions 7(a) and (b), provide evidence of the permit and of the conservation easement or habitat conservation plan. Your application cannot be approved without this evidence.

8. Is the land that is the subject of this application actively used for a conservation or restoration project providing compensation for natural resources damage under one or more of the following laws:
- Comprehensive Environmental Response, Compensation, and Liability Act (42 U.S.C. Section 9601 et seq.) Yes No
 - Oil Pollution Act (33 U.S.C. Section 2701 et seq.) Yes No
 - Federal Water Pollution Control Act (33 U.S.C. Section 1251 et seq.) Yes No
 - Texas Natural Resources Code Chapter 40 Yes No

If yes to any of the above, provide evidence of the conservation easement, deed restriction or settlement agreement with the Texas Commission on Environmental Quality. Applications without this evidence cannot be approved.

SECTION 6: Conversion to Timber Production

- 1. Was the land subject to this application converted to timber production after Sept. 1, 1997? Yes No
 If yes, on what date was it converted to timber production?
- 2. Does the property owner wish to have the land subject to this application continue to be appraised as 1-d-1 land? Yes No

SECTION 7: Certification and Signature

NOTICE REGARDING PENALTIES FOR MAKING OR FILING AN APPLICATION CONTAINING A FALSE STATEMENT: If you make a false statement on this form, you could be found guilty of a Class A misdemeanor or a state jail felony under Penal Code Section 37.10.

"I, Cathy Briggs PTC 12168, swear or affirm the following:
Printed Name of Property Owner or Authorized Representative

- 1. that each fact contained in this application is true and correct;
- 2. that the property described in this application meets the qualifications under Texas law for the special appraisal claimed;
- 3. that I have read and understand the *Notice Regarding Penalties for Making or Filing an Application Containing a False Statement.*"

sign here →  04/01/22
Signature of Property Owner or Authorized Representative Date

* An email address of a member of the public could be confidential under Government Code Section 552.137; however, by including the email address on this form, you are affirmatively consenting to its release under the Public Information Act.

RIO ESCONDIDO WILDLIFE MANAGEMENT ASSOCIATION
Membership Agreement

Landowner Name(s)	Email
KOMRA BETH SALO	KOMRA.BETH.SALO@GMAIL.COM
Address	Cell Phone
<i>in</i> LOTS 142/143 ^{RIO ESCONDIDO} PHASE 6	830-330-4573
Mailing Address	Home Phone
P.O. BOX 338 EVANT TX 76525	

I (we) am (are) the owner(s) of the following property:

Lot(s) 142, 143 ^{Phase 6} RIO ESCONDIDO, a subdivision within Hamilton County and Coryell County, Texas.

142 PID 57462 10.01 AC
143 57463 10.01
20.02 AC

1. I agree to cooperate with the goals and objectives of the **RIO ESCONDIDO WILDLIFE MANAGEMENT ASSOCIATION** (hereinafter "the Association"). I understand that a complete copy of the Association's Management Plan is available for my review from the Association.
2. This agreement does not give any unauthorized person the right to trespass on the above described property. Any person(s) designated by the Association to assist in implementing wildlife management practices are authorized access the above described property for wildlife management purposes after at least 48 hours notice to the above listed landowner either telephonically to the above listed numbers or in writing at the electronic or mailing address provided.
3. I am in no way obligated to the Texas Agricultural Extension Service, The Texas Parks and Wildlife Department, or the Association. This is a voluntary association.
4. I acknowledge the value of wildlife management. I will take such actions as I deem appropriate on my property to improve its character for wildlife. I agree to participate in the annual planning activities and to provide supporting documentation of wildlife management activities I conduct in order to assist the Association in completion and submission of required plans and reports to governing agencies such as the Hamilton County or Coryell County Appraisal Districts.
5. I understand that I am not obligated to participate in the Association and that participation in any of the management activities is voluntary. I further understand that if I decide at any point to cease wildlife management on my property, I may incur rollback taxes due to a **change of use** of the property. I also understand that I would be responsible for any and all rollback taxes that may occur as a result of a change of use of the property.
6. This agreement is valid for the life of the Association unless revoked in writing.
7. Membership fees will be determined annually by the Association and will be payable to the Association for the conduct of wildlife management activities or the administrative needs of the Association.
8. I understand that the Association makes no guaranties or warranties, either express or implied, as to the retention of a 1-d-1 agricultural appraisal on the above property/properties for the present or future years.

Property Owner(s): *[Signature]*
 Signature: _____
 Printed Name: KOMRA BETH SALO
 Date: 8-4-2021

APPROVED

Signature: _____
 Printed Name: _____
 Date: _____

Application for 1-d-1 (Open-Space) Agricultural Use Appraisal

Form 50-129

2022

Tax Year

Hamilton CAD

Appraisal District's Name

57462 57463
Appraisal District Account Number (if known)

GENERAL INFORMATION: Texas Constitution, Article VIII, Section 1-d-1, and Tax Code, Chapter 23, Subchapter D, provide for appraisal of open-space land.

FILING INSTRUCTIONS: This form must be filed with the appraisal district office in each county in which the property is located. Do not file this document with the Texas Comptroller of Public Accounts.

SECTION 1: Property Owner/Applicant

The applicant is the following type of property owner:

Individual Partnership Corporation Other (specify): Member - Rio Escondido Wildlife Management Association

Komra Salo
Name of Property Owner

Date of Birth

Rio Escondido; Phase: 6 Lot: 142, 143

Physical Address, City, State, ZIP Code

830 330 4573 Primary Phone Number (area code and number)

Email Address*

komra.beth.salo@gmail.com

P.O. Box 338 Evant Tx 76525
Mailing Address, City, State, ZIP Code (if different from the physical address provided above)

SECTION 2: Authorized Representative

If you are an individual property owner filing this application on your own behalf, skip to Section 3; all other applicants are required to complete Section 2. Please indicate the basis for your authority to represent the property owner in filing this application:

Officer of the company General Partner of the company Attorney for property owner

Agent for tax matters appointed under Tax Code Section 1.111 with completed and signed Form 50-162

Other and explain basis: _____

Cathy Briggs

Name of Authorized Representative

PTC 12168 Greystone Land & Wildlife Mgt.

(512) 876-1687

cathy@greystonewildlife.com

Title of Authorized Representative

Primary Phone Number (area code and number)

Email Address*

200 Powder Horn, Horseshoe Bay, TX 78657

Mailing Address, City, State, ZIP Code

SECTION 3: Property Description and Information

Provide the descriptive information requested below for the property that is the subject of this application or attach last year's tax statement, notice of appraised value or other correspondence identifying the property.

10.01 + 10.01 = 20.02
Number of Acres (subject to this application)

Legal Description, abstract numbers, field numbers and/or plat numbers:

			PID
2 D Andrews or 1259 HB Gilly;	Rio Escondido; Phase: <u>6</u>	Lot: <u>142</u> Acres: <u>10.01</u>	<u>57462</u>
		<u>6</u> <u>143</u>	<u>10.01</u> <u>57463</u>
			<u>20.02 AC</u>

SECTION 3: Property Description and Information (concluded)

Select the appropriate box in response to each question below.

1. Has the ownership of the property changed since Jan. 1 of last year or since the last application was submitted? Yes No
 If yes, the new owner must complete all applicable questions and, if the land is used to manage wildlife, sections 4 and 5 must be completed.
2. Last year, was 1-d-1 appraisal allowed on this property by the chief appraiser of this appraisal district? Yes No
 If no, all applicable questions must be completed and, if the land is used to manage wildlife, sections 4 and 5 must be completed.
 If yes, complete only those parts of sections 4 and 5 that have changed since the earlier application or any information in sections 4 and 5 requested by the chief appraiser.
3. Is this property located within the corporate limits of a city or town? Yes No

SECTION 4: Property Use

Provide complete answers to the following questions. List the agricultural use of the property according to the agricultural land categories listed in the important information section of this form. Divide the total acreage according to individual uses to which the land is principally devoted.

1. Describe the current and past agricultural uses of this property as described in Section 3, starting with the current year and working back 5 years or until 5 out of 7 years of agricultural use is shown. Five years of continuous agricultural use may be required if the land is located within the corporate limits of a city or town.

Year	Agricultural Use Category of Land (Lists all that apply)	Acres Principally Devoted to Agricultural Use
Current	2022 Wildlife Management <i>(57462) 10.01 + (57463) 10.01</i>	20.02
1	2021 Wildlife Management	↑
2	2019 Ag - Native Pasture	
3	2018 Ag - Native Pasture	
4	2017 Ag - Native Pasture	
5	2016 Ag - Native Pasture	
6	2015 Ag - Native Pasture	
7		

2. (a) List the livestock, exotic animals or exotic fowl raised or the type of wildlife managed on the property and the number of acres used for each activity. Attach a list if the space is not sufficient.

Livestock, Exotic or Wildlife	Number of Acres
Deer	20.02
Turkey and Song Birds	20.02
Small Mammals - Fox, Raccoon, Opossum	20.02

- (b) How many head of livestock or exotic animals are raised on the property (average per year)?

Livestock or Exotics	Number of Head

3. List the crops grown (including ornamental plants, flowers or grapevines) and the number of acres devoted to each crop. Attach a list if the space is not sufficient.

Type of Crop	Number of Acres

SECTION 4: Property Use (concluded)

4. List the participation in any government programs for planting cover crops or land lying idle and the number of acres devoted to each program. Attach a list if the space is not sufficient.

Program Name	Number of Acres

5. If the property is now used for any nonagricultural activities, list all nonagricultural uses and the number of acres devoted to each use. Attach a list if the space is not sufficient.

Nonagricultural Use	Number of Acres

SECTION 5: Wildlife Management Use

Complete this section only if the land is used for wildlife management. If the land is not used for wildlife management, do not complete this section.

1. If the land is used to manage wildlife, list at least three of the wildlife management practices being used (listed and described in the important information section of this form).

- A. Predator Control
- B. Habitat Control
- C. Supplemental Shelter

2. Indicate the property's agricultural land use category (described in the important information section of this form) for the tax year preceding the land's conversion to wildlife management use. For example, if the land was categorized as native pasture before conversion to wildlife management, native pasture would be the response to this request as it is the category of use prior to conversion.

Native Pasture

3. Attach the wildlife management plan for the property using the appropriate Texas Parks & Wildlife Department form (obtained at www.tpwd.texas.gov/landwater/land/private/agricultural_land/).

4. Was the land subject to wildlife management a part of a larger tract of land qualified for 1-d-1 or timberland appraisal on Jan. 1 of the previous year? Yes No

5. Is any part of the land subject to wildlife management managed through a wildlife management property association? Yes No

If yes, attach a written agreement obligating the owners in the association to perform wildlife management practices necessary to qualify wildlife management land for 1-d-1 appraisal.

6. Is any part of the land located in an area designated by Texas Parks and Wildlife Department as a habitat for an endangered species, a threatened species or a candidate species for listing by as threatened or endangered? Yes No

7. (a) Is the land that is the subject of this application subject to a permit issued under Federal Endangered Species Act Section 7 or 10(a)? Yes No

(b) If yes, is the land included in a habitat preserve and subject to a conservation easement created under Texas Natural Resources Code Chapter 183 or part of a conservation development under a federally approved habitat conservation plan? Yes No

If yes to questions 7(a) and (b), provide evidence of the permit and of the conservation easement or habitat conservation plan. Your application cannot be approved without this evidence.

8. Is the land that is the subject of this application actively used for a conservation or restoration project providing compensation for natural resources damage under one or more of the following laws:

Comprehensive Environmental Response, Compensation, and Liability Act (42 U.S.C. Section 9601 et seq.) Yes No

Oil Pollution Act (33 U.S.C. Section 2701 et seq.) Yes No

Federal Water Pollution Control Act (33 U.S.C. Section 1251 et seq.) Yes No

Texas Natural Resources Code Chapter 40 Yes No

If yes to any of the above, provide evidence of the conservation easement, deed restriction or settlement agreement with the Texas Commission on Environmental Quality. Applications without this evidence cannot be approved.

SECTION 6: Conversion to Timber Production

1. Was the land subject to this application converted to timber production after Sept. 1, 1997? Yes No

If yes, on what date was it converted to timber production?

2. Does the property owner wish to have the land subject to this application continue to be appraised as 1-d-1 land? Yes No

SECTION 7: Certification and Signature

NOTICE REGARDING PENALTIES FOR MAKING OR FILING AN APPLICATION CONTAINING A FALSE STATEMENT: If you make a false statement on this form, you could be found guilty of a Class A misdemeanor or a state jail felony under Penal Code Section 37.10.

"I, Cathy Briggs PTC 12168, swear or affirm the following:
Printed Name of Property Owner or Authorized Representative

- 1. that each fact contained in this application is true and correct;
2. that the property described in this application meets the qualifications under Texas law for the special appraisal claimed;
3. that I have read and understand the Notice Regarding Penalties for Making or Filing an Application Containing a False Statement."

sign here Cathy Briggs
Signature of Property Owner or Authorized Representative

04/01/22
Date

* An email address of a member of the public could be confidential under Government Code Section 552.137; however, by including the email address on this form, you are affirmatively consenting to its release under the Public Information Act.

RIO ESCONDIDO WILDLIFE MANAGEMENT ASSOCIATION

Membership Agreement


Landowner Name(s)	Email
Thomas McKenna PATRICIA Aguilar	mckennaTom1@gmail.com
Address	Cell Phone
	512-591-3030
Mailing Address	Home Phone
101 S RAWHIDE LIBERTY HILL TX 78642	

I (we) am (are) the owner(s) of the following property:
 Lot(s) 144, 145 PG RIO ESCONDIDO, a subdivision within Hamilton County and Coryell County, Texas. 20.02 AC


PID:
 144 57464 10.01 AC
 145 57465 10.01 AC

1. I agree to cooperate with the goals and objectives of the **RIO ESCONDIDO WILDLIFE MANAGEMENT ASSOCIATION** (hereinafter "the Association"). I understand that a complete copy of the Association's Management Plan is available for my review from the Association.
2. This agreement does not give any unauthorized person the right to trespass on the above described property. Any person(s) designated by the Association to assist in implementing wildlife management practices are authorized access the above described property for wildlife management purposes after at least 48 hours notice to the above listed landowner either telephonically to the above listed numbers or in writing at the electronic or mailing address provided.
3. I am in no way obligated to the Texas Agricultural Extension Service, The Texas Parks and Wildlife Department, or the Association. This is a voluntary association.
4. I acknowledge the value of wildlife management. I will take such actions as I deem appropriate on my property to improve its character for wildlife. I agree to participate in the annual planning activities and to provide supporting documentation of wildlife management activities I conduct in order to assist the Association in completion and submission of required plans and reports to governing agencies such as the Hamilton County or Coryell County Appraisal Districts.
5. I understand that I am not obligated to participate in the Association and that participation in any of the management activities is voluntary. I further understand that if I decide at any point to cease wildlife management on my property, I may incur rollback taxes due to a **change of use** of the property. I also understand that I would be responsible for any and all rollback taxes that may occur as a result of a change of use of the property.
6. This agreement is valid for the life of the Association unless revoked in writing.
7. Membership fees will be determined annually by the Association and will be payable to the Association for the conduct of wildlife management activities or the administrative needs of the Association.
8. I understand that the Association makes no guaranties or warranties, either express or implied, as to the retention of a 1-d-1 agricultural appraisal on the above property/properties for the present or future years.

Property Owner(s):

Signature: 
 Printed Name: Thomas McKenna
 Date: 7-14-2021



Signature: 
 Printed Name: PATRICIA AGUILAR
 Date: 7-14-2021

Application for 1-d-1 (Open-Space) Agricultural Use Appraisal

Form 50-129

2022

Tax Year

Hamilton CAD

Appraisal District's Name

57464, 57465
Appraisal District Account Number (if known)

GENERAL INFORMATION: Texas Constitution, Article VIII, Section 1-d-1, and Tax Code, Chapter 23, Subchapter D, provide for appraisal of open-space land.

FILING INSTRUCTIONS: This form must be filed with the appraisal district office in each county in which the property is located. Do not file this document with the Texas Comptroller of Public Accounts.

SECTION 1: Property Owner/Applicant

The applicant is the following type of property owner:

Individual Partnership Corporation Other (specify): Member - Rio Escondido Wildlife Management Association

Thomas McKenna ² Patricia Aguilar
Name of Property Owner Date of Birth

Rio Escondido; Phase: Lot: 144, 145
Physical Address, City, State, ZIP Code

512 591 3030 McKenna Tom 1@gmail.com
Primary Phone Number (area code and number) Email Address*

101 S. Rawhide Liberty Hill Tx 78642
Mailing Address, City, State, ZIP Code (if different from the physical address provided above)

SECTION 2: Authorized Representative

If you are an individual property owner filing this application on your own behalf, skip to Section 3; all other applicants are required to complete Section 2. Please indicate the basis for your authority to represent the property owner in filing this application:

Officer of the company General Partner of the company Attorney for property owner

Agent for tax matters appointed under Tax Code Section 1.111 with completed and signed Form 50-162

Other and explain basis: _____

Cathy Briggs

Name of Authorized Representative

PTC 12168 Greystone Land & Wildlife Mgt.

(512) 876-1687

cathy@greystonewildlife.com

Title of Authorized Representative

Primary Phone Number (area code and number)

Email Address*

200 Powder Horn, Horseshoe Bay, TX 78657

Mailing Address, City, State, ZIP Code

SECTION 3: Property Description and Information

Provide the descriptive information requested below for the property that is the subject of this application or attach last year's tax statement, notice of appraised value or other correspondence identifying the property.

10.01 + 10.01 = 20.02
Number of Acres (subject to this application)

Legal Description, abstract numbers, field numbers and/or plat numbers:

2 D Andrews or 1259 HB Gilly ; Rio Escondido; Phase: 6	Lot: 144	Acres: 10.01	57464	PID
	6 145	10.01	57465	
		<u>20.02</u>	AC	

SECTION 3: Property Description and Information (concluded)

Select the appropriate box in response to each question below.

1. Has the ownership of the property changed since Jan. 1 of last year or since the last application was submitted? Yes No
If yes, the new owner must complete all applicable questions and, if the land is used to manage wildlife, sections 4 and 5 must be completed.
2. Last year, was 1-d-1 appraisal allowed on this property by the chief appraiser of this appraisal district? Yes No
If no, all applicable questions must be completed and, if the land is used to manage wildlife, sections 4 and 5 must be completed.
If yes, complete only those parts of sections 4 and 5 that have changed since the earlier application or any information in sections 4 and 5 requested by the chief appraiser.
3. Is this property located within the corporate limits of a city or town? Yes No

SECTION 4: Property Use

Provide complete answers to the following questions. List the agricultural use of the property according to the agricultural land categories listed in the important information section of this form. Divide the total acreage according to individual uses to which the land is principally devoted.

1. Describe the current and past agricultural uses of this property as described in Section 3, starting with the current year and working back 5 years or until 5 out of 7 years of agricultural use is shown. Five years of continuous agricultural use may be required if the land is located within the corporate limits of a city or town.

Year	Agricultural Use Category of Land (Lists all that apply)	Acres Principally Devoted to Agricultural Use
Current	2022 Wildlife Management 10.01 + 10.01	20.02
1	2021 Wildlife Management	
2	2019 Ag - Native Pasture	
3	2018 Ag - Native Pasture	
4	2017 Ag - Native Pasture	
5	2016 Ag - Native Pasture	
6	2015 Ag - Native Pasture	
7		

2. (a) List the livestock, exotic animals or exotic fowl raised or the type of wildlife managed on the property and the number of acres used for each activity. Attach a list if the space is not sufficient.

Livestock, Exotic or Wildlife	Number of Acres
Deer	20.02
Turkey and Song Birds	20.02
Small Mammals - Fox, Raccoon, Opossum	20.02

- (b) How many head of livestock or exotic animals are raised on the property (average per year)?

Livestock or Exotics	Number of Head

3. List the crops grown (including ornamental plants, flowers or grapevines) and the number of acres devoted to each crop. Attach a list if the space is not sufficient.

Type of Crop	Number of Acres

SECTION 4: Property Use (concluded)

4. List the participation in any government programs for planting cover crops or land lying idle and the number of acres devoted to each program. Attach a list if the space is not sufficient.

Program Name	Number of Acres

5. If the property is now used for any nonagricultural activities, list all nonagricultural uses and the number of acres devoted to each use. Attach a list if the space is not sufficient.

Nonagricultural Use	Number of Acres

SECTION 5: Wildlife Management Use

Complete this section only if the land is used for wildlife management. If the land is not used for wildlife management, do not complete this section.

1. If the land is used to manage wildlife, list at least three of the wildlife management practices being used (listed and described in the important information section of this form).

- A. Predator Control
- B. Habitat Control
- C. Supplemental Shelter

2. Indicate the property's agricultural land use category (described in the important information section of this form) for the tax year preceding the land's conversion to wildlife management use. For example, if the land was categorized as native pasture before conversion to wildlife management, native pasture would be the response to this request as it is the category of use prior to conversion.

Native Pasture

3. Attach the wildlife management plan for the property using the appropriate Texas Parks & Wildlife Department form (obtained at www.tpwd.texas.gov/landwater/land/private/agricultural_land/).

4. Was the land subject to wildlife management a part of a larger tract of land qualified for 1-d-1 or timberland appraisal on Jan. 1 of the previous year? Yes No
5. Is any part of the land subject to wildlife management managed through a wildlife management property association? Yes No

If yes, attach a written agreement obligating the owners in the association to perform wildlife management practices necessary to qualify wildlife management land for 1-d-1 appraisal.

6. Is any part of the land located in an area designated by Texas Parks and Wildlife Department as a habitat for an endangered species, a threatened species or a candidate species for listing by as threatened or endangered? Yes No
7. (a) Is the land that is the subject of this application subject to a permit issued under Federal Endangered Species Act Section 7 or 10(a)? Yes No
- (b) If yes, is the land included in a habitat preserve and subject to a conservation easement created under Texas Natural Resources Code Chapter 183 or part of a conservation development under a federally approved habitat conservation plan? Yes No

If yes to questions 7(a) and (b), provide evidence of the permit and of the conservation easement or habitat conservation plan. Your application cannot be approved without this evidence.

8. Is the land that is the subject of this application actively used for a conservation or restoration project providing compensation for natural resources damage under one or more of the following laws:
- Comprehensive Environmental Response, Compensation, and Liability Act (42 U.S.C. Section 9601 et seq.) Yes No
- Oil Pollution Act (33 U.S.C. Section 2701 et seq.) Yes No
- Federal Water Pollution Control Act (33 U.S.C. Section 1251 et seq.) Yes No
- Texas Natural Resources Code Chapter 40 Yes No

If yes to any of the above, provide evidence of the conservation easement, deed restriction or settlement agreement with the Texas Commission on Environmental Quality. Applications without this evidence cannot be approved.

SECTION 6: Conversion to Timber Production

1. Was the land subject to this application converted to timber production after Sept. 1, 1997? Yes No

If yes, on what date was it converted to timber production? _____

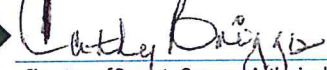
2. Does the property owner wish to have the land subject to this application continue to be appraised as 1-d-1 land? Yes No

SECTION 7: Certification and Signature

NOTICE REGARDING PENALTIES FOR MAKING OR FILING AN APPLICATION CONTAINING A FALSE STATEMENT: If you make a false statement on this form, you could be found guilty of a Class A misdemeanor or a state jail felony under Penal Code Section 37.10.

"I, Cathy Briggs PTC 12168, swear or affirm the following:
Printed Name of Property Owner or Authorized Representative

- 1. that each fact contained in this application is true and correct;
- 2. that the property described in this application meets the qualifications under Texas law for the special appraisal claimed;
- 3. that I have read and understand the *Notice Regarding Penalties for Making or Filing an Application Containing a False Statement.*"

sign here 
Signature of Property Owner or Authorized Representative

04/01/22
Date

* An email address of a member of the public could be confidential under Government Code Section 552.137; however, by including the email address on this form, you are affirmatively consenting to its release under the Public Information Act.

RIO ESCONDIDO WILDLIFE MANAGEMENT ASSOCIATION
Membership Agreement

Landowner Name(s)	Email
Michael J. Collins	CPO MJCollins@gmail.com
Address	Cell Phone
43010 2nd St. West	661-733-2434
Mailing Address	Home Phone
Lanester, CA 93536	None

I (we) am (are) the owner(s) of the following property:

Lot(s) 146, 147 RIO ESCONDIDO, a subdivision within Hamilton County and Coryell County, Texas. 146 147 57466 57467 10.01 10.01

20,02ac

- I agree to cooperate with the goals and objectives of the **RIO ESCONDIDO WILDLIFE MANAGEMENT ASSOCIATION** (hereinafter "the Association"). I understand that a complete copy of the Association's Management Plan is available for my review from the Association.
- This agreement does not give any unauthorized person the right to trespass on the above described property. Any person(s) designated by the Association to assist in implementing wildlife management practices are authorized access the above described property for wildlife management purposes after at least 48 hours notice to the above listed landowner either telephonically to the above listed numbers or in writing at the electronic or mailing address provided.
- I am in no way obligated to the Texas Agricultural Extension Service, The Texas Parks and Wildlife Department, or the Association. This is a voluntary association.
- I acknowledge the value of wildlife management. I will take such actions as I deem appropriate on my property to improve its character for wildlife. I agree to participate in the annual planning activities and to provide supporting documentation of wildlife management activities I conduct in order to assist the Association in completion and submission of required plans and reports to governing agencies such as the Hamilton County or Coryell County Appraisal Districts.
- I understand that I am not obligated to participate in the Association and that participation in any of the management activities is voluntary. I further understand that if I decide at any point to cease wildlife management on my property, I may incur rollback taxes due to a **change of use** of the property. I also understand that I would be responsible for any and all rollback taxes that may occur as a result of a change of use of the property.
- This agreement is valid for the life of the Association unless revoked in writing.
- Membership fees will be determined annually by the Association and will be payable to the Association for the conduct of wildlife management activities or the administrative needs of the Association.
- I understand that the Association makes no guaranties or warranties, either express or implied, as to the retention of a 1-d-1 agricultural appraisal on the above property/properties for the present or future years.

Property Owner(s): Michael J. Collins
 Signature: Michael J. Collins
 Printed Name: Michael J. Collins
 Date: 7-21-21

Signature: Carol Collins
 Printed Name: Carol Collins
 Date: 7/21/21



Application for 1-d-1 (Open-Space) Agricultural Use Appraisal

Form 50-129

2022

Tax Year

Hamilton CAD

Appraisal District's Name

57466, 57467
Appraisal District Account Number (if known)

GENERAL INFORMATION: Texas Constitution, Article VIII, Section 1-d-1, and Tax Code, Chapter 23, Subchapter D, provide for appraisal of open-space land.

FILING INSTRUCTIONS: This form must be filed with the appraisal district office in each county in which the property is located. Do not file this document with the Texas Comptroller of Public Accounts.

SECTION 1: Property Owner/Applicant

The applicant is the following type of property owner:

Individual Partnership Corporation Other (specify): Member - Rio Escondido Wildlife Management Association

Michael & Carol Collins
Name of Property Owner Date of Birth

Rio Escondido; Phase: 6 Lot: 146, 147
Physical Address, City, State, ZIP Code

661 733 2434 cpomicollins@gmail.com
Primary Phone Number (area code and number) Email Address*

43010 22nd St West Lancaster, CA 93536
Mailing Address, City, State, ZIP Code (if different from the physical address provided above)

SECTION 2: Authorized Representative

If you are an individual property owner filing this application on your own behalf, skip to Section 3; all other applicants are required to complete Section 2. Please indicate the basis for your authority to represent the property owner in filing this application:

Officer of the company General Partner of the company Attorney for property owner

Agent for tax matters appointed under Tax Code Section 1.111 with completed and signed Form 50-162

Other and explain basis: _____

Cathy Briggs

Name of Authorized Representative

PTC 12168 Greystone Land & Wildlife Mgt.

(512) 876-1687

cathy@greystonewildlife.com

Title of Authorized Representative

Primary Phone Number (area code and number)

Email Address*

200 Powder Horn, Horseshoe Bay, TX 78657

Mailing Address, City, State, ZIP Code

SECTION 3: Property Description and Information

Provide the descriptive information requested below for the property that is the subject of this application or attach last year's tax statement, notice of appraised value or other correspondence identifying the property.

Number of Acres (subject to this application)

Legal Description, abstract numbers, field numbers and/or plat numbers:

2 D Andrews or 1259 HB Gilly ; Rio Escondido; Phase: 6 Lot: 146 Acres: 10.01	PID 57466
6 147 10.01	57467
<u>20.02 AC</u>	

SECTION 3: Property Description and Information (concluded)

Select the appropriate box in response to each question below.

1. Has the ownership of the property changed since Jan. 1 of last year or since the last application was submitted? Yes No
 If yes, the new owner must complete all applicable questions and, if the land is used to manage wildlife, sections 4 and 5 must be completed.
2. Last year, was 1-d-1 appraisal allowed on this property by the chief appraiser of this appraisal district? Yes No
 If no, all applicable questions must be completed and, if the land is used to manage wildlife, sections 4 and 5 must be completed.
 If yes, complete only those parts of sections 4 and 5 that have changed since the earlier application or any information in sections 4 and 5 requested by the chief appraiser.
3. Is this property located within the corporate limits of a city or town? Yes No

SECTION 4: Property Use

Provide complete answers to the following questions. List the agricultural use of the property according to the agricultural land categories listed in the important information section of this form. Divide the total acreage according to individual uses to which the land is principally devoted.

1. Describe the current and past agricultural uses of this property as described in Section 3, starting with the current year and working back 5 years or until 5 out of 7 years of agricultural use is shown. Five years of continuous agricultural use may be required if the land is located within the corporate limits of a city or town.

Year	Agricultural Use Category of Land (Lists all that apply)	Acres Principally Devoted to Agricultural Use
Current	2022 Wildlife Management	
1	2021 Wildlife Management	
2	2019 Ag - Native Pasture	
3	2018 Ag - Native Pasture	
4	2017 Ag - Native Pasture	
5	2016 Ag - Native Pasture	
6	2015 Ag - Native Pasture	
7		

2. (a) List the livestock, exotic animals or exotic fowl raised or the type of wildlife managed on the property and the number of acres used for each activity. Attach a list if the space is not sufficient.

Livestock, Exotic or Wildlife	Number of Acres
Deer	
Turkey and Song Birds	
Small Mammals - Fox, Raccoon, Opossum	

- (b) How many head of livestock or exotic animals are raised on the property (average per year)?

Livestock or Exotics	Number of Head

3. List the crops grown (including ornamental plants, flowers or grapevines) and the number of acres devoted to each crop. Attach a list if the space is not sufficient.

Type of Crop	Number of Acres

SECTION 4: Property Use (concluded)

4. List the participation in any government programs for planting cover crops or land lying idle and the number of acres devoted to each program. Attach a list if the space is not sufficient.

Program Name	Number of Acres

5. If the property is now used for any nonagricultural activities, list all nonagricultural uses and the number of acres devoted to each use. Attach a list if the space is not sufficient.

Nonagricultural Use	Number of Acres

SECTION 5: Wildlife Management Use

Complete this section only if the land is used for wildlife management. If the land is not used for wildlife management, do not complete this section.

1. If the land is used to manage wildlife, list at least three of the wildlife management practices being used (listed and described in the important information section of this form).

- A. Predator Control
- B. Habitat Control
- C. Supplemental Shelter

2. Indicate the property's agricultural land use category (described in the important information section of this form) for the tax year preceding the land's conversion to wildlife management use. For example, if the land was categorized as native pasture before conversion to wildlife management, native pasture would be the response to this request as it is the category of use prior to conversion.

Native Pasture

3. Attach the wildlife management plan for the property using the appropriate Texas Parks & Wildlife Department form (obtained at www.tpwd.texas.gov/landwater/land/private/agricultural_land/).

4. Was the land subject to wildlife management a part of a larger tract of land qualified for 1-d-1 or timberland appraisal on Jan. 1 of the previous year? Yes No

5. Is any part of the land subject to wildlife management managed through a wildlife management property association? Yes No

If yes, attach a written agreement obligating the owners in the association to perform wildlife management practices necessary to qualify wildlife management land for 1-d-1 appraisal.

6. Is any part of the land located in an area designated by Texas Parks and Wildlife Department as a habitat for an endangered species, a threatened species or a candidate species for listing by as threatened or endangered? Yes No

7. (a) Is the land that is the subject of this application subject to a permit issued under Federal Endangered Species Act Section 7 or 10(a)? Yes No

(b) If yes, is the land included in a habitat preserve and subject to a conservation easement created under Texas Natural Resources Code Chapter 183 or part of a conservation development under a federally approved habitat conservation plan? Yes No

If yes to questions 7(a) and (b), provide evidence of the permit and of the conservation easement or habitat conservation plan. Your application cannot be approved without this evidence.

8. Is the land that is the subject of this application actively used for a conservation or restoration project providing compensation for natural resources damage under one or more of the following laws:

Comprehensive Environmental Response, Compensation, and Liability Act (42 U.S.C. Section 9601 et seq.) Yes No

Oil Pollution Act (33 U.S.C. Section 2701 et seq.) Yes No

Federal Water Pollution Control Act (33 U.S.C. Section 1251 et seq.) Yes No

Texas Natural Resources Code Chapter 40 Yes No

If yes to any of the above, provide evidence of the conservation easement, deed restriction or settlement agreement with the Texas Commission on Environmental Quality. Applications without this evidence cannot be approved.

SECTION 6: Conversion to Timber Production

1. Was the land subject to this application converted to timber production after Sept. 1, 1997? Yes No

If yes, on what date was it converted to timber production?


2. Does the property owner wish to have the land subject to this application continue to be appraised as 1-d-1 land? Yes No

SECTION 7: Certification and Signature

NOTICE REGARDING PENALTIES FOR MAKING OR FILING AN APPLICATION CONTAINING A FALSE STATEMENT: If you make a false statement on this form, you could be found guilty of a Class A misdemeanor or a state jail felony under Penal Code Section 37.10.

"I, Cathy Briggs PTC 12168, swear or affirm the following:
Printed Name of Property Owner or Authorized Representative

- 1. that each fact contained in this application is true and correct;
- 2. that the property described in this application meets the qualifications under Texas law for the special appraisal claimed;
- 3. that I have read and understand the *Notice Regarding Penalties for Making or Filing an Application Containing a False Statement.*"

sign here → 
Signature of Property Owner or Authorized Representative

04/01/22
Date

* An email address of a member of the public could be confidential under Government Code Section 552.137; however, by including the email address on this form, you are affirmatively consenting to its release under the Public Information Act.