

SECTION 3: Property Description and Information (concluded)

Select the appropriate box in response to each question below.

1. Has the ownership of the property changed since Jan. 1 of last year or since the last application was submitted? Yes No
 If yes, the new owner must complete all applicable questions and, if the land is used to manage wildlife, sections 4 and 5 must be completed.
2. Last year, was 1-d-1 appraisal allowed on this property by the chief appraiser of this appraisal district? Yes No
 If no, all applicable questions must be completed and, if the land is used to manage wildlife, sections 4 and 5 must be completed.
 If yes, complete only those parts of sections 4 and 5 that have changed since the earlier application or any information in sections 4 and 5 requested by the chief appraiser.
3. Is this property located within the corporate limits of a city or town? Yes No

SECTION 4: Property Use

Provide complete answers to the following questions. List the agricultural use of the property according to the agricultural land categories listed in the important information section of this form. Divide the total acreage according to individual uses to which the land is principally devoted.

1. Describe the current and past agricultural uses of this property as described in Section 3, starting with the current year and working back 5 years or until 5 out of 7 years of agricultural use is shown. Five years of continuous agricultural use may be required if the land is located within the corporate limits of a city or town.

Year	Agricultural Use Category of Land (List all that apply)	Acres Principally Devoted to Agricultural Use
Current		
1	Wildlife Management	10.01
2	Ag - Native Pasture	/
3	Ag - Native Pasture	
4	Ag - Native Pasture	
5	Ag - Native Pasture	
6	Ag - Native Pasture	
7		

2. (a) List the livestock, exotic animals or exotic fowl raised or the type of wildlife managed on the property and the number of acres used for each activity. Attach a list if the space is not sufficient.

Livestock, Exotic or Wildlife	Number of Acres
Deer	10.01
Turkey and Song Birds	10.01
Small Mammals - Fox, Raccoon, Opossum	10.01

- (b) How many head of livestock or exotic animals are raised on the property (average per year)?

Livestock or Exotics	Number of Head

3. List the crops grown (including ornamental plants, flowers or grapevines) and the number of acres devoted to each crop. Attach a list if the space is not sufficient.

Type of Crop	Number of Acres

SECTION 4: Property Use (concluded)

4. List the participation in any government programs for planting cover crops or land lying idle and the number of acres devoted to each program. Attach a list if the space is not sufficient.

Program Name	Number of Acres

5. If the property is now used for any nonagricultural activities, list all nonagricultural uses and the number of acres devoted to each use. Attach a list if the space is not sufficient.

Nonagricultural Use	Number of Acres

SECTION 5: Wildlife Management Use

Complete this section only if the land is used for wildlife management. If the land is not used for wildlife management, do not complete this section.

1. If the land is used to manage wildlife, list at least three of the wildlife management practices being used (listed and described in the important information section of this form).

- A. Predator Control
- B. Habitat Control / Shelter
- C. Supplemental Food

2. Indicate the property's agricultural land use category (described in the important information section of this form) for the tax year preceding the land's conversion to wildlife management use. For example, if the land was categorized as native pasture before conversion to wildlife management, native pasture would be the response to this request as it is the category of use prior to conversion.

Native Pasture

3. Attach the wildlife management plan for the property using the appropriate Texas Parks & Wildlife Department form (obtained at www.tpwd.texas.gov/landwater/land/private/agricultural_land/).

4. Was the land subject to wildlife management a part of a larger tract of land qualified for 1-d-1 or timberland appraisal on Jan. 1 of the previous year? Yes No

5. Is any part of the land subject to wildlife management managed through a wildlife management property association? Yes No
 If yes, attach a written agreement obligating the owners in the association to perform wildlife management practices necessary to qualify wildlife management land for 1-d-1 appraisal.

6. Is any part of the land located in an area designated by Texas Parks and Wildlife Department as a habitat for an endangered species, a threatened species or a candidate species for listing by as threatened or endangered? Yes No

7. (a) Is the land that is the subject of this application subject to a permit issued under Federal Endangered Species Act Section 7 or 10(a)? Yes No

(b) If yes, is the land included in a habitat preserve and subject to a conservation easement created under Texas Natural Resources Code Chapter 183 or part of a conservation development under a federally approved habitat conservation plan? Yes No

If yes to questions 7(a) and (b), provide evidence of the permit and of the conservation easement or habitat conservation plan. Your application cannot be approved without this evidence.

8. Is the land that is the subject of this application actively used for a conservation or restoration project providing compensation for natural resources damage under one or more of the following laws:
- Comprehensive Environmental Response, Compensation, and Liability Act (42 U.S.C. Section 9601 et seq.) Yes No
 - Oil Pollution Act (33 U.S.C. Section 2701 et seq.) Yes No
 - Federal Water Pollution Control Act (33 U.S.C. Section 1251 et seq.) Yes No
 - Texas Natural Resources Code Chapter 40 Yes No

If yes to any of the above, provide evidence of the conservation easement, deed restriction or settlement agreement with the Texas Commission on Environmental Quality. Applications without this evidence cannot be approved.

SECTION 6: Conversion to Timber Production

1. Was the land subject to this application converted to timber production after Sept. 1, 1997? Yes No

If yes, on what date was it converted to timber production? _____

2. Does the property owner wish to have the land subject to this application continue to be appraised as 1-d-1 land? Yes No

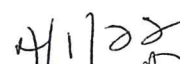
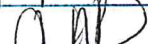
SECTION 7: Certification and Signature

NOTICE REGARDING PENALTIES FOR MAKING OR FILING AN APPLICATION CONTAINING A FALSE STATEMENT: If you make a false statement on this form, you could be found guilty of a Class A misdemeanor or a state jail felony under Penal Code Section 37.10.

I, Cathy Briggs PTC 12168, swear or affirm the following:
Printed Name of Property Owner or Authorized Representative

- 1. that each fact contained in this application is true and correct;
- 2. that the property described in this application meets the qualifications under Texas law for the special appraisal claimed;
- 3. that I have read and understand the *Notice Regarding Penalties for Making or Filing an Application Containing a False Statement.*"

sign here 
Signature of Property Owner or Authorized Representative

04/01/21 
Date 

* An email address of a member of the public could be confidential under Government Code Section 552.137; however, by including the email address on this form, you are affirmatively consenting to its release under the Public Information Act.

RIO ESCONDIDO WILDLIFE MANAGEMENT ASSOCIATION
Membership Agreement

Landowner Name(s)	Email
Max Duran & Maria Delosangeles Duran	mduran5@verizon.net
Address	Cell Phone
Rio Escondido Phase 4 Lot 90	(714) 920-5519 / (909) 263-5008
Mailing Address	Home Phone
1510 US Hwy 84, #10 Fairfield, TX 75840	

I (we) am (are) the owner(s) of the following property: Hamilton PID 56780

Lot(s) Ph 4 Lot 90 RIO ESCONDIDO, a subdivision within Hamilton County and Coryell County, Texas.

1. I agree to cooperate with the goals and objectives of the **RIO ESCONDIDO WILDLIFE MANAGEMENT ASSOCIATION** (hereinafter "the Association"). I understand that a complete copy of the Association's Management Plan is available for my review from the Association.
2. This agreement does not give any unauthorized person the right to trespass on the above described property. Any person(s) designated by the Association to assist in implementing wildlife management practices are authorized access the above described property for wildlife management purposes after at least 48 hours notice to the above listed landowner either telephonically to the above listed numbers or in writing at the electronic or mailing address provided.
3. I am in no way obligated to the Texas Agricultural Extension Service, The Texas Parks and Wildlife Department, or the Association. This is a voluntary association.
4. I acknowledge the value of wildlife management. I will take such actions as I deem appropriate on my property to improve its character for wildlife. I agree to participate in the annual planning activities and to provide supporting documentation of wildlife management activities I conduct in order to assist the Association in completion and submission of required plans and reports to governing agencies such as the Hamilton County or Coryell County Appraisal Districts.
5. I understand that I am not obligated to participate in the Association and that participation in any of the management activities is voluntary. I further understand that if I decide at any point to cease wildlife management on my property, I may incur rollback taxes due to a **change of use** of the property. I also understand that I would be responsible for any and all rollback taxes that may occur as a result of a change of use of the property.
6. This agreement is valid for the life of the Association unless revoked in writing.
7. Membership fees will be determined annually by the Association and will be payable to the Association for the conduct of wildlife management activities or the administrative needs of the Association.
8. I understand that the Association makes no guaranties or warranties, either express or implied, as to the retention of a 1-d-1 agricultural appraisal on the above property/properties for the present or future years.

Property Owner(s):
 Signature: [Signature]
 Printed Name: Max Duran
 Date: 3-6-21

APPROVED

Signature: [Signature]
 Printed Name: Maria Delosangeles Duran
 Date: 3-6-21

Application for 1-d-1 (Open-Space) Agricultural Use Appraisal

Form 50-129

2021
Tax Year

2021

56780
Appraisal District Account Number (if known)

Hamilton CAD
Appraisal District's Name

GENERAL INFORMATION: Texas Constitution, Article VIII, Section 1-d-1, and Tax Code, Chapter 23, Subchapter D, provide for appraisal of open-space land.

FILING INSTRUCTIONS: This form must be filed with the appraisal district office in each county in which the property is located. Do not file this document with the Texas Comptroller of Public Accounts.

SECTION 1: Property Owner/Applicant

The applicant is the following type of property owner:

Individual Partnership Corporation Other (specify): Member - Rio Escondido Wildlife Management Association

Max & Maria Duran
Name of Property Owner Date of Birth

Rio Escondido Phase 4 Lot 90
Physical Address, City, State, ZIP Code

(714) 920-5519
Primary Phone-Number (area code and number)

mduran5@verizon.net
Email Address*

1510 US Hwy 84 #10 Fairfield, TX 75840
Mailing Address, City, State, ZIP Code (if different from the physical address provided above)

SECTION 2: Authorized Representative

If you are an individual property owner filing this application on your own behalf, skip to Section 3; all other applicants are required to complete Section 2. Please indicate the basis for your authority to represent the property owner in filing this application:

Officer of the company General Partner of the company Attorney for property owner

Agent for tax matters appointed under Tax Code Section 1.111 with completed and signed Form 50-162

Other and explain basis: _____

Cathy Briggs
Name of Authorized Representative

Name of Authorized Representative

PTC 12168 Greystone Land & Wildlife Mgt.
Title of Authorized Representative

(512) 876-1687
Primary Phone Number (area code and number)

cathy@greystonewildlife.com
Email Address*

Title of Authorized Representative

Primary Phone Number (area code and number)

Email Address*

1100 Greystone Ranch Road, Bertram, Texas 78605
Mailing Address, City, State, ZIP Code

Mailing Address, City, State, ZIP Code

SECTION 3: Property Description and Information

Provide the descriptive information requested below for the property that is the subject of this application or attach last year's tax statement, notice of appraised value or other correspondence identifying the property.

10.106
Number of Acres (subject to this application)

Legal Description, abstract numbers, field numbers and/or plat numbers:

1259 H B Gilly

Legal Description: Rio Escondido Unrecorded, Phase 4, Lot 90, 10.106 acres

SECTION 3: Property Description and Information (concluded)

Select the appropriate box in response to each question below.

1. Has the ownership of the property changed since Jan. 1 of last year or since the last application was submitted? Yes No
 If yes, the new owner must complete all applicable questions and, if the land is used to manage wildlife, sections 4 and 5 must be completed.
2. Last year, was 1-d-1 appraisal allowed on this property by the chief appraiser of this appraisal district? Yes No
 If no, all applicable questions must be completed and, if the land is used to manage wildlife, sections 4 and 5 must be completed.
 If yes, complete only those parts of sections 4 and 5 that have changed since the earlier application or any information in sections 4 and 5 requested by the chief appraiser.
3. Is this property located within the corporate limits of a city or town? Yes No

SECTION 4: Property Use

Provide complete answers to the following questions. List the agricultural use of the property according to the agricultural land categories listed in the important information section of this form. Divide the total acreage according to individual uses to which the land is principally devoted.

1. Describe the current and past agricultural uses of this property as described in Section 3, starting with the current year and working back 5 years or until 5 out of 7 years of agricultural use is shown. Five years of continuous agricultural use may be required if the land is located within the corporate limits of a city or town.

Year	Agricultural Use Category of Land (List all that apply)	Acres Principally Devoted to Agricultural Use
Current		
1	Wildlife Management	10.106
2	Ag - Native Pasture	/
3	Ag - Native Pasture	
4	Ag - Native Pasture	
5	Ag - Native Pasture	
6	Ag - Native Pasture	
7		

2. (a) List the livestock, exotic animals or exotic fowl raised or the type of wildlife managed on the property and the number of acres used for each activity. Attach a list if the space is not sufficient.

Livestock, Exotic or Wildlife	Number of Acres
Deer	10.106
Turkey and Song Birds	10.106
Small Mammals - Fox, Raccoon, Opossum	10.106

- (b) How many head of livestock or exotic animals are raised on the property (average per year)?

Livestock or Exotics	Number of Head

3. List the crops grown (including ornamental plants, flowers or grapevines) and the number of acres devoted to each crop. Attach a list if the space is not sufficient.

Type of Crop	Number of Acres

SECTION 4: Property Use (concluded)

4. List the participation in any government programs for planting cover crops or land lying idle and the number of acres devoted to each program. Attach a list if the space is not sufficient.

Program Name	Number of Acres

5. If the property is now used for any nonagricultural activities, list all nonagricultural uses and the number of acres devoted to each use. Attach a list if the space is not sufficient.

Nonagricultural Use	Number of Acres

SECTION 5: Wildlife Management Use

Complete this section only if the land is used for wildlife management. If the land is not used for wildlife management, do not complete this section.

1. If the land is used to manage wildlife, list at least three of the wildlife management practices being used (listed and described in the important information section of this form).

- A. Predator Control
- B. Habitat Control / Shelter
- C. Supplemental Food

2. Indicate the property's agricultural land use category (described in the important information section of this form) for the tax year preceding the land's conversion to wildlife management use. For example, if the land was categorized as native pasture before conversion to wildlife management, native pasture would be the response to this request as it is the category of use prior to conversion.

Native Pasture

3. Attach the wildlife management plan for the property using the appropriate Texas Parks & Wildlife Department form (obtained at www.tpwd.texas.gov/landwater/land/private/agricultural_land/).

4. Was the land subject to wildlife management a part of a larger tract of land qualified for 1-d-1 or timberland appraisal on Jan. 1 of the previous year? Yes No

5. Is any part of the land subject to wildlife management managed through a wildlife management property association? Yes No
 If yes, attach a written agreement obligating the owners in the association to perform wildlife management practices necessary to qualify wildlife management land for 1-d-1 appraisal.

6. Is any part of the land located in an area designated by Texas Parks and Wildlife Department as a habitat for an endangered species, a threatened species or a candidate species for listing by as threatened or endangered? Yes No

7. (a) Is the land that is the subject of this application subject to a permit issued under Federal Endangered Species Act Section 7 or 10(a)? Yes No

(b) If yes, is the land included in a habitat preserve and subject to a conservation easement created under Texas Natural Resources Code Chapter 183 or part of a conservation development under a federally approved habitat conservation plan? Yes No

If yes to questions 7(a) and (b), provide evidence of the permit and of the conservation easement or habitat conservation plan. Your application cannot be approved without this evidence.

8. Is the land that is the subject of this application actively used for a conservation or restoration project providing compensation for natural resources damage under one or more of the following laws:
- Comprehensive Environmental Response, Compensation, and Liability Act (42 U.S.C. Section 9601 et seq.) Yes No
 - Oil Pollution Act (33 U.S.C. Section 2701 et seq.) Yes No
 - Federal Water Pollution Control Act (33 U.S.C. Section 1251 et seq.) Yes No
 - Texas Natural Resources Code Chapter 40 Yes No

If yes to any of the above, provide evidence of the conservation easement, deed restriction or settlement agreement with the Texas Commission on Environmental Quality. Applications without this evidence cannot be approved.

SECTION 6: Conversion to Timber Production

1. Was the land subject to this application converted to timber production after Sept. 1, 1997? Yes No

If yes, on what date was it converted to timber production?

2. Does the property owner wish to have the land subject to this application continue to be appraised as 1-d-1 land? Yes No

SECTION 7: Certification and Signature

NOTICE REGARDING PENALTIES FOR MAKING OR FILING AN APPLICATION CONTAINING A FALSE STATEMENT: If you make a false statement on this form, you could be found guilty of a Class A misdemeanor or a state jail felony under Penal Code Section 37.10.

I, Cathy Briggs PTC 12168, swear or affirm the following:
Printed Name of Property Owner or Authorized Representative

- 1. that each fact contained in this application is true and correct;
- 2. that the property described in this application meets the qualifications under Texas law for the special appraisal claimed;
- 3. that I have read and understand the *Notice Regarding Penalties for Making or Filing an Application Containing a False Statement.**

sign here → Cathy Briggs
Signature of Property Owner or Authorized Representative

04/01/21

Date

4/1/21
[Signature]

* An email address of a member of the public could be confidential under Government Code Section 552.137; however, by including the email address on this form, you are affirmatively consenting to its release under the Public Information Act.

RIO ESCONDIDO WILDLIFE MANAGEMENT ASSOCIATION
Membership Agreement


Landowner Name(s)	Email
Jose Angel Gamboa	angelgamboa30@yahoo.com
Address	Cell Phone
Rio Escondido Phase 4 Lot 91	(512) 497-7185
Mailing Address	Home Phone
5759 Palo Blanco Ln Austin, TX 78744	

I (we) am (~~are~~) the owner(s) of the following property: Hamilton PID 56781

Lot(s) Phase 4 Lot 91 RIO ESCONDIDO, a subdivision within Hamilton County and Coryell County, Texas.

1. I agree to cooperate with the goals and objectives of the RIO ESCONDIDO WILDLIFE MANAGEMENT ASSOCIATION (hereinafter "the Association"). I understand that a complete copy of the Association's Management Plan is available for my review from the Association.
2. This agreement does not give any unauthorized person the right to trespass on the above described property. Any person(s) designated by the Association to assist in implementing wildlife management practices are authorized access the above described property for wildlife management purposes after at least 48 hours notice to the above listed landowner either telephonically to the above listed numbers or in writing at the electronic or mailing address provided.
3. I am in no way obligated to the Texas Agricultural Extension Service, The Texas Parks and Wildlife Department, or the Association. This is a voluntary association.
4. I acknowledge the value of wildlife management. I will take such actions as I deem appropriate on my property to improve its character for wildlife. I agree to participate in the annual planning activities and to provide supporting documentation of wildlife management activities I conduct in order to assist the Association in completion and submission of required plans and reports to governing agencies such as the Hamilton County or Coryell County Appraisal Districts.
5. I understand that I am not obligated to participate in the Association and that participation in any of the management activities is voluntary. I further understand that if I decide at any point to cease wildlife management on my property, I may incur rollback taxes due to a *change of use* of the property. I also understand that I would be responsible for any and all rollback taxes that may occur as a result of a change of use of the property.
6. This agreement is valid for the life of the Association unless revoked in writing.
7. Membership fees will be determined annually by the Association and will be payable to the Association for the conduct of wildlife management activities or the administrative needs of the Association.
8. I understand that the Association makes no guaranties or warranties, either express or implied, as to the retention of a 1-d-1 agricultural appraisal on the above property/properties for the present or future years.

Property Owner(s):
 Signature: Jose Angel Gamboa
 Printed Name: Jose Angel Gamboa
 Date: 11-02-2020



Signature: _____
 Printed Name: _____
 Date: _____

Application for 1-d-1 (Open-Space) Agricultural Use Appraisal

Form 50-129

2021

2022

Tax Year

56781

Appraisal District Account Number (if known)

Hamilton CAD

Appraisal District's Name

GENERAL INFORMATION: Texas Constitution, Article VIII, Section 1-d-1, and Tax Code, Chapter 23, Subchapter D, provide for appraisal of open-space land.

FILING INSTRUCTIONS: This form must be filed with the appraisal district office in each county in which the property is located. Do not file this document with the Texas Comptroller of Public Accounts.

SECTION 1: Property Owner/Applicant

The applicant is the following type of property owner:

Individual Partnership Corporation Other (specify): Member - Rio Escondido Wildlife Management Association

Jose Gamboa
Name of Property Owner

Date of Birth

Rio Escondido Phase 4 Lot 91
Physical Address, City, State, ZIP Code

(512) 497-7185
Primary Phone Number (area code and number)

Email Address*

angel.gamboa.30@yahoo.com

5759 Palo Blanco Ln Austin, TX 78744
Mailing Address, City, State, ZIP Code (if different from the physical address provided above)

SECTION 2: Authorized Representative

If you are an individual property owner filing this application on your own behalf, skip to Section 3; all other applicants are required to complete Section 2. Please indicate the basis for your authority to represent the property owner in filing this application:

Officer of the company General Partner of the company Attorney for property owner
 Agent for tax matters appointed under Tax Code Section 1.111 with completed and signed Form 50-162
 Other and explain basis: _____

Cathy Briggs

Name of Authorized Representative

PTC 12168 Greystone Land & Wildlife Mgt.

(512) 876-1687

cathy@greystonewildlife.com

Title of Authorized Representative

Primary Phone Number (area code and number)

Email Address*

1100 Greystone Ranch Road, Bertram, Texas 78605

Mailing Address, City, State, ZIP Code

SECTION 3: Property Description and Information

Provide the descriptive information requested below for the property that is the subject of this application or attach last year's tax statement, notice of appraised value or other correspondence identifying the property.

15.2
Number of Acres (subject to this application)

Legal Description, abstract numbers, field numbers and/or plat numbers:

1259 H B Gilly

Legal Description: Rio Escondido Unrecorded, Phase 4, Lot 91, 15.2 acres

SECTION 3: Property Description and Information (concluded)

Select the appropriate box in response to each question below.

1. Has the ownership of the property changed since Jan. 1 of last year or since the last application was submitted? Yes No
 If yes, the new owner must complete all applicable questions and, if the land is used to manage wildlife, sections 4 and 5 must be completed.
2. Last year, was 1-d-1 appraisal allowed on this property by the chief appraiser of this appraisal district? Yes No
 If no, all applicable questions must be completed and, if the land is used to manage wildlife, sections 4 and 5 must be completed.
 If yes, complete only those parts of sections 4 and 5 that have changed since the earlier application or any information in sections 4 and 5 requested by the chief appraiser.
3. Is this property located within the corporate limits of a city or town? Yes No

SECTION 4: Property Use

Provide complete answers to the following questions. List the agricultural use of the property according to the agricultural land categories listed in the important information section of this form. Divide the total acreage according to individual uses to which the land is principally devoted.

1. Describe the current and past agricultural uses of this property as described in Section 3, starting with the current year and working back 5 years or until 5 out of 7 years of agricultural use is shown. Five years of continuous agricultural use may be required if the land is located within the corporate limits of a city or town.

Year	Agricultural Use Category of Land (List all that apply)	Acres Principally Devoted to Agricultural Use
Current		
1	Wildlife Management	15.2
2	Ag - Native Pasture	/
3	Ag - Native Pasture	
4	Ag - Native Pasture	
5	Ag - Native Pasture	
6	Ag - Native Pasture	
7		

2. (a) List the livestock, exotic animals or exotic fowl raised or the type of wildlife managed on the property and the number of acres used for each activity. Attach a list if the space is not sufficient.

Livestock, Exotic or Wildlife	Number of Acres
Deer	15.2
Turkey and Song Birds	15.2
Small Mammals - Fox, Raccoon, Opossum	15.2

- (b) How many head of livestock or exotic animals are raised on the property (average per year)?

Livestock or Exotics	Number of Head

3. List the crops grown (including ornamental plants, flowers or grapevines) and the number of acres devoted to each crop. Attach a list if the space is not sufficient.

Type of Crop	Number of Acres

SECTION 4: Property Use (concluded)

4. List the participation in any government programs for planting cover crops or land lying idle and the number of acres devoted to each program. Attach a list if the space is not sufficient.

Program Name	Number of Acres

5. If the property is now used for any nonagricultural activities, list all nonagricultural uses and the number of acres devoted to each use. Attach a list if the space is not sufficient.

Nonagricultural Use	Number of Acres

SECTION 5: Wildlife Management Use

Complete this section only if the land is used for wildlife management. If the land is not used for wildlife management, do not complete this section.

1. If the land is used to manage wildlife, list at least three of the wildlife management practices being used (listed and described in the important information section of this form).

- A. Predator Control
- B. Habitat Control / Shelter
- C. Supplemental Food

2. Indicate the property's agricultural land use category (described in the important information section of this form) for the tax year preceding the land's conversion to wildlife management use. For example, if the land was categorized as native pasture before conversion to wildlife management, native pasture would be the response to this request as it is the category of use prior to conversion.

Native Pasture

3. Attach the wildlife management plan for the property using the appropriate Texas Parks & Wildlife Department form (obtained at www.tpwd.texas.gov/landwater/land/private/agricultural_land/).

4. Was the land subject to wildlife management a part of a larger tract of land qualified for 1-d-1 or timberland appraisal on Jan. 1 of the previous year? Yes No

5. Is any part of the land subject to wildlife management managed through a wildlife management property association? Yes No
 If yes, attach a written agreement obligating the owners in the association to perform wildlife management practices necessary to qualify wildlife management land for 1-d-1 appraisal.

6. Is any part of the land located in an area designated by Texas Parks and Wildlife Department as a habitat for an endangered species, a threatened species or a candidate species for listing by as threatened or endangered? Yes No

7. (a) Is the land that is the subject of this application subject to a permit issued under Federal Endangered Species Act Section 7 or 10(a)? Yes No

(b) If yes, is the land included in a habitat preserve and subject to a conservation easement created under Texas Natural Resources Code Chapter 183 or part of a conservation development under a federally approved habitat conservation plan? Yes No

If yes to questions 7(a) and (b), provide evidence of the permit and of the conservation easement or habitat conservation plan. Your application cannot be approved without this evidence.

8. Is the land that is the subject of this application actively used for a conservation or restoration project providing compensation for natural resources damage under one or more of the following laws:

- Comprehensive Environmental Response, Compensation, and Liability Act (42 U.S.C. Section 9601 et seq.) Yes No
- Oil Pollution Act (33 U.S.C. Section 2701 et seq.) Yes No
- Federal Water Pollution Control Act (33 U.S.C. Section 1251 et seq.) Yes No
- Texas Natural Resources Code Chapter 40 Yes No

If yes to any of the above, provide evidence of the conservation easement, deed restriction or settlement agreement with the Texas Commission on Environmental Quality. Applications without this evidence cannot be approved.

SECTION 6: Conversion to Timber Production

1. Was the land subject to this application converted to timber production after Sept. 1, 1997? Yes No

If yes, on what date was it converted to timber production? _____

2. Does the property owner wish to have the land subject to this application continue to be appraised as 1-d-1 land? Yes No

SECTION 7: Certification and Signature

NOTICE REGARDING PENALTIES FOR MAKING OR FILING AN APPLICATION CONTAINING A FALSE STATEMENT: If you make a false statement on this form, you could be found guilty of a Class A misdemeanor or a state jail felony under Penal Code Section 37.10.

"I, Cathy Briggs PTC 12168, swear or affirm the following:

Printed Name of Property Owner or Authorized Representative

- 1. that each fact contained in this application is true and correct;
- 2. that the property described in this application meets the qualifications under Texas law for the special appraisal claimed;
- 3. that I have read and understand the *Notice Regarding Penalties for Making or Filing an Application Containing a False Statement.*"

sign here ▶

Cathy Briggs
Signature of Property Owner or Authorized Representative

04/01/21

Date

4/1/21
CB

* An email address of a member of the public could be confidential under Government Code Section 552.137; however, by including the email address on this form, you are affirmatively consenting to its release under the Public Information Act.

RIO ESCONDIDO WILDLIFE MANAGEMENT ASSOCIATION
Membership Agreement

Landowner Name(s)	Email
Michael Koehler & Laurie Koehler	mlkoehler@yahoo.com
Address	Cell Phone
Rio Escondido Phase 4 Lot 92	(713) 703-4887
Mailing Address	Home Phone
20307 Umber Oak Ct. Kingwood, TX 77346	

I (we) am (are) the owner(s) of the following property:

Hamilton PID 56782

Lot(s) Phase 4 Lot 92 RIO ESCONDIDO, a subdivision within Hamilton County and Coryell County, Texas.

1. I agree to cooperate with the goals and objectives of the **RIO ESCONDIDO WILDLIFE MANAGEMENT ASSOCIATION** (hereinafter "the Association"). I understand that a complete copy of the Association's Management Plan is available for my review from the Association.
2. This agreement does not give any unauthorized person the right to trespass on the above described property. Any person(s) designated by the Association to assist in implementing wildlife management practices are authorized access the above described property for wildlife management purposes after at least 48 hours notice to the above listed landowner either telephonically to the above listed numbers or in writing at the electronic or mailing address provided.
3. I am in no way obligated to the Texas Agricultural Extension Service, The Texas Parks and Wildlife Department, or the Association. This is a voluntary association.
4. I acknowledge the value of wildlife management. I will take such actions as I deem appropriate on my property to improve its character for wildlife. I agree to participate in the annual planning activities and to provide supporting documentation of wildlife management activities I conduct in order to assist the Association in completion and submission of required plans and reports to governing agencies such as the Hamilton County or Coryell County Appraisal Districts.
5. I understand that I am not obligated to participate in the Association and that participation in any of the management activities is voluntary. I further understand that if I decide at any point to cease wildlife management on my property, I may incur rollback taxes due to a *change of use* of the property. I also understand that I would be responsible for any and all rollback taxes that may occur as a result of a change of use of the property.
6. This agreement is valid for the life of the Association unless revoked in writing.
7. Membership fees will be determined annually by the Association and will be payable to the Association for the conduct of wildlife management activities or the administrative needs of the Association.
8. I understand that the Association makes no guaranties or warranties, either express or implied, as to the retention of a 1-d-1 agricultural appraisal on the above property/properties for the present or future years.

Property Owner(s):

Signature: _____

Printed Name: Michael Koehler

Date: 10/30/2020

MKD

APPROVED

Signature: _____

Printed Name: Laurie Koehler

Date: 10/30/2020

Application for 1-d-1 (Open-Space) Agricultural Use Appraisal

Form 50-129

2021

2022

Tax Year

56782

Appraisal District Account Number (if known)

Hamilton CAD

Appraisal District's Name

GENERAL INFORMATION: Texas Constitution, Article VIII, Section 1-d-1, and Tax Code, Chapter 23, Subchapter D, provide for appraisal of open-space land.

FILING INSTRUCTIONS: This form must be filed with the appraisal district office in each county in which the property is located. Do not file this document with the Texas Comptroller of Public Accounts.

SECTION 1: Property Owner/Applicant

The applicant is the following type of property owner:

Individual Partnership Corporation Other (specify): Member - Rio Escondido Wildlife Management Association

Michael & Laurie Koehler
Name of Property Owner

Date of Birth

Rio Escondido Phase 4 Lot 92
Physical Address, City, State, ZIP Code

(713) 703-4887
Primary Phone Number (area code and number)

mlkoehler@yahoo.com
Email Address*

20307 Umber Oak Ct. Kingwood, TX 77346
Mailing Address, City, State, ZIP Code (if different from the physical address provided above)

SECTION 2: Authorized Representative

If you are an individual property owner filing this application on your own behalf, skip to Section 3; all other applicants are required to complete Section 2. Please indicate the basis for your authority to represent the property owner in filing this application:

Officer of the company General Partner of the company Attorney for property owner

Agent for tax matters appointed under Tax Code Section 1.111 with completed and signed Form 50-162

Other and explain basis: _____

Cathy Briggs

Name of Authorized Representative

PTC 12168 Greystone Land & Wildlife Mgt.

(512) 876-1687

cathy@greystonewildlife.com

Title of Authorized Representative

Primary Phone Number (area code and number)

Email Address*

1100 Greystone Ranch Road, Bertram, Texas 78605

Mailing Address, City, State, ZIP Code

SECTION 3: Property Description and Information

Provide the descriptive information requested below for the property that is the subject of this application or attach last year's tax statement, notice of appraised value or other correspondence identifying the property.

15.2
Number of Acres (subject to this application)

Legal Description, abstract numbers, field numbers and/or plat numbers:

1259 H B Gilly

Legal Description: Rio Escondido Unrecorded, Phase 4, Lot 92, 15.2 acres

SECTION 3: Property Description and Information (concluded)

Select the appropriate box in response to each question below.

1. Has the ownership of the property changed since Jan. 1 of last year or since the last application was submitted? Yes No
 If yes, the new owner must complete all applicable questions and, if the land is used to manage wildlife, sections 4 and 5 must be completed.
2. Last year, was 1-d-1 appraisal allowed on this property by the chief appraiser of this appraisal district? Yes No
 If no, all applicable questions must be completed and, if the land is used to manage wildlife, sections 4 and 5 must be completed.
 If yes, complete only those parts of sections 4 and 5 that have changed since the earlier application or any information in sections 4 and 5 requested by the chief appraiser.
3. Is this property located within the corporate limits of a city or town? Yes No

SECTION 4: Property Use

Provide complete answers to the following questions. List the agricultural use of the property according to the agricultural land categories listed in the important information section of this form. Divide the total acreage according to individual uses to which the land is principally devoted.

1. Describe the current and past agricultural uses of this property as described in Section 3, starting with the current year and working back 5 years or until 5 out of 7 years of agricultural use is shown. Five years of continuous agricultural use may be required if the land is located within the corporate limits of a city or town.

Year	Agricultural Use Category of Land (Lists all that apply)	Acres Principally Devoted to Agricultural Use
Current		
1	Wildlife Management	15.2
2	Ag - Native Pasture	
3	Ag - Native Pasture	
4	Ag - Native Pasture	
5	Ag - Native Pasture	
6	Ag - Native Pasture	
7		

2. (a) List the livestock, exotic animals or exotic fowl raised or the type of wildlife managed on the property and the number of acres used for each activity. Attach a list if the space is not sufficient.

Livestock, Exotic or Wildlife	Number of Acres
Deer	15.2
Turkey and Song Birds	15.2
Small Mammals - Fox, Raccoon, Opossum	15.2

2. (b) How many head of livestock or exotic animals are raised on the property (average per year)?

Livestock or Exotics	Number of Head

3. List the crops grown (including ornamental plants, flowers or grapevines) and the number of acres devoted to each crop. Attach a list if the space is not sufficient.

Type of Crop	Number of Acres

SECTION 4: Property Use (concluded)

4. List the participation in any government programs for planting cover crops or land lying idle and the number of acres devoted to each program. Attach a list if the space is not sufficient.

Program Name	Number of Acres

5. If the property is now used for any nonagricultural activities, list all nonagricultural uses and the number of acres devoted to each use. Attach a list if the space is not sufficient.

Nonagricultural Use	Number of Acres

SECTION 5: Wildlife Management Use

Complete this section only if the land is used for wildlife management. If the land is not used for wildlife management, do not complete this section.

1. If the land is used to manage wildlife, list at least three of the wildlife management practices being used (listed and described in the important information section of this form).

- A. Predator Control
- B. Habitat Control / Shelter
- C. Supplemental Food

2. Indicate the property's agricultural land use category (described in the important information section of this form) for the tax year preceding the land's conversion to wildlife management use. For example, if the land was categorized as native pasture before conversion to wildlife management, native pasture would be the response to this request as it is the category of use prior to conversion.

Native Pasture

3. Attach the wildlife management plan for the property using the appropriate Texas Parks & Wildlife Department form (obtained at www.tpwd.texas.gov/landwater/land/private/agricultural_land/).

4. Was the land subject to wildlife management a part of a larger tract of land qualified for 1-d-1 or timberland appraisal on Jan. 1 of the previous year? Yes No

5. Is any part of the land subject to wildlife management managed through a wildlife management property association? Yes No
 If yes, attach a written agreement obligating the owners in the association to perform wildlife management practices necessary to qualify wildlife management land for 1-d-1 appraisal.

6. Is any part of the land located in an area designated by Texas Parks and Wildlife Department as a habitat for an endangered species, a threatened species or a candidate species for listing by as threatened or endangered? Yes No

7. (a) Is the land that is the subject of this application subject to a permit issued under Federal Endangered Species Act Section 7 or 10(a)? Yes No

- (b) If yes, is the land included in a habitat preserve and subject to a conservation easement created under Texas Natural Resources Code Chapter 183 or part of a conservation development under a federally approved habitat conservation plan? Yes No

If yes to questions 7(a) and (b), provide evidence of the permit and of the conservation easement or habitat conservation plan. Your application cannot be approved without this evidence.

8. Is the land that is the subject of this application actively used for a conservation or restoration project providing compensation for natural resources damage under one or more of the following laws:
- Comprehensive Environmental Response, Compensation, and Liability Act (42 U.S.C. Section 9601 et seq.) Yes No
 - Oil Pollution Act (33 U.S.C. Section 2701 et seq.) Yes No
 - Federal Water Pollution Control Act (33 U.S.C. Section 1251 et seq.) Yes No
 - Texas Natural Resources Code Chapter 40 Yes No

If yes to any of the above, provide evidence of the conservation easement, deed restriction or settlement agreement with the Texas Commission on Environmental Quality. Applications without this evidence cannot be approved.

SECTION 6: Conversion to Timber Production

1. Was the land subject to this application converted to timber production after Sept. 1, 1997? Yes No

If yes, on what date was it converted to timber production?

2. Does the property owner wish to have the land subject to this application continue to be appraised as 1-d-1 land? Yes No

SECTION 7: Certification and Signature

NOTICE REGARDING PENALTIES FOR MAKING OR FILING AN APPLICATION CONTAINING A FALSE STATEMENT: If you make a false statement on this form, you could be found guilty of a Class A misdemeanor or a state jail felony under Penal Code Section 37.10.

"I, Cathy Briggs PTC 12168, swear or affirm the following:
Printed Name of Property Owner or Authorized Representative

- 1. that each fact contained in this application is true and correct;
- 2. that the property described in this application meets the qualifications under Texas law for the special appraisal claimed;
- 3. that I have read and understand the *Notice Regarding Penalties for Making or Filing an Application Containing a False Statement.*"

sign here → Cathy Briggs
Signature of Property Owner or Authorized Representative

04/01/21

Date

4/1/22
[Signature]

* An email address of a member of the public could be confidential under Government Code Section 552.137; however, by including the email address on this form, you are affirmatively consenting to its release under the Public Information Act.

RIO ESCONDIDO WILDLIFE MANAGEMENT ASSOCIATION
Membership Agreement

Landowner Name(s)	Email
Mariano & Veronica Santiago	EVANVEROMARI@hotmail.com
Address	Cell Phone
1802 Brooking Hill Ct Katy, TX 77494	(281) 723-3209
Mailing Address	Home Phone
1802 Brooking Hill Ct Katy, TX 77494	(281) 690-7315

I (we) am (are) the owner(s) of the following property:

PID 56783 15.466 ac

Lot(s) 93 ^{Phase 4} RIO ESCONDIDO, a subdivision within Hamilton County and Coryell County, Texas.

- I agree to cooperate with the goals and objectives of the **RIO ESCONDIDO WILDLIFE MANAGEMENT ASSOCIATION** (hereinafter "the Association"). I understand that a complete copy of the Association's Management Plan is available for my review from the Association.
- This agreement does not give any unauthorized person the right to trespass on the above described property. Any person(s) designated by the Association to assist in implementing wildlife management practices are authorized access the above described property for wildlife management purposes after at least 48 hours notice to the above listed landowner either telephonically to the above listed numbers or in writing at the electronic or mailing address provided.
- I am in no way obligated to the Texas Agricultural Extension Service, The Texas Parks and Wildlife Department, or the Association. This is a voluntary association.
- I acknowledge the value of wildlife management. I will take such actions as I deem appropriate on my property to improve its character for wildlife. I agree to participate in the annual planning activities and to provide supporting documentation of wildlife management activities I conduct in order to assist the Association in completion and submission of required plans and reports to governing agencies such as the Hamilton County or Coryell County Appraisal Districts.
- I understand that I am not obligated to participate in the Association and that participation in any of the management activities is voluntary. I further understand that if I decide at any point to cease wildlife management on my property, I may incur rollback taxes due to a *change of use* of the property. I also understand that I would be responsible for any and all rollback taxes that may occur as a result of a change of use of the property.
- This agreement is valid for the life of the Association unless revoked in writing.
- Membership fees will be determined annually by the Association and will be payable to the Association for the conduct of wildlife management activities or the administrative needs of the Association.
- I understand that the Association makes no guaranties or warranties, either express or implied, as to the retention of a 1-d-1 agricultural appraisal on the above property/properties for the present or future years.

Property Owner(s):

Signature: _____

Printed Name: MARIANO SANTIAGO

Date: 3/23/21

 APPROVED

Signature: _____

Printed Name: Veronica Santiago

Date: 3/13/21

Application for 1-d-1 (Open-Space) Agricultural Use Appraisal

Form 50-129

Hamilton CAD

Appraisal District's Name

2022

Tax Year

56783

Appraisal District Account Number (if known)

GENERAL INFORMATION: Texas Constitution, Article VIII, Section 1-d-1, and Tax Code, Chapter 23, Subchapter D, provide for appraisal of open-space land.

FILING INSTRUCTIONS: This form must be filed with the appraisal district office in each county in which the property is located. **Do not file this document with the Texas Comptroller of Public Accounts.**

SECTION 1: Property Owner/Applicant

The applicant is the following type of property owner:

Individual Partnership Corporation Other (specify): Member - Rio Escondido Wildlife Management Association

Mariano & Veronica Santiago
Name of Property Owner

Date of Birth

Rio Escondido; Phase: 4 Lot: 93

Physical Address, City, State, ZIP Code

281-723-3209

Primary Phone Number (area code and number)

Email Address*

evanveromari@hotmail.com

1802 Brookings Hill Ct., Katy, TX 77494
Mailing Address, City, State, ZIP Code (if different from the physical address provided above)

SECTION 2: Authorized Representative

If you are an individual property owner filing this application on your own behalf, skip to Section 3; all other applicants are required to complete Section 2.

Please indicate the basis for your authority to represent the property owner in filing this application:

Officer of the company General Partner of the company Attorney for property owner

Agent for tax matters appointed under Tax Code Section 1.111 with completed and signed Form 50-162

Other and explain basis: _____

Cathy Briggs

Name of Authorized Representative

PTC 12168 Greystone Land & Wildlife Mgt.

Title of Authorized Representative

(512) 876-1687

Primary Phone Number (area code and number)

cathy@greystonewildlife.com

Email Address*

200 Powder Horn, Horseshoe Bay, TX 78657

Mailing Address, City, State, ZIP Code

SECTION 3: Property Description and Information

Provide the descriptive information requested below for the property that is the subject of this application or attach last year's tax statement, notice of appraised value or other correspondence identifying the property.

15.466

Number of Acres (subject to this application)

Legal Description, abstract numbers, field numbers and/or plat numbers:

2 D Andrews or 1259 HB Gilly; Rio Escondido; Phase: 4 Lot: 93 Acres: 15.466

SECTION 3: Property Description and Information (concluded)

Select the appropriate box in response to each question below.

- Has the ownership of the property changed since Jan. 1 of last year or since the last application was submitted? Yes No
If yes, the new owner must complete all applicable questions and, if the land is used to manage wildlife, sections 4 and 5 must be completed.
- Last year, was 1-d-1 appraisal allowed on this property by the chief appraiser of this appraisal district? Yes No
If no, all applicable questions must be completed and, if the land is used to manage wildlife, sections 4 and 5 must be completed.
If yes, complete only those parts of sections 4 and 5 that have changed since the earlier application or any information in sections 4 and 5 requested by the chief appraiser.
- Is this property located within the corporate limits of a city or town? Yes No

SECTION 4: Property Use

Provide complete answers to the following questions. List the agricultural use of the property according to the agricultural land categories listed in the important information section of this form. Divide the total acreage according to individual uses to which the land is principally devoted.

- Describe the current and past agricultural uses of this property as described in Section 3, starting with the current year and working back 5 years or until 5 out of 7 years of agricultural use is shown. Five years of continuous agricultural use may be required if the land is located within the corporate limits of a city or town.

Year	Agricultural Use Category of Land (Lists all that apply)	Acres Principally Devoted to Agricultural Use
Current	2022 Wildlife Management	15,466
1	2021 Wildlife Management	15,466
2	2019 Ag - Native Pasture	↓
3	2018 Ag - Native Pasture	
4	2017 Ag - Native Pasture	
5	2016 Ag - Native Pasture	
6	2015 Ag - Native Pasture	
7		

- (a) List the livestock, exotic animals or exotic fowl raised or the type of wildlife managed on the property and the number of acres used for each activity. Attach a list if the space is not sufficient.

Livestock, Exotic or Wildlife	Number of Acres
Deer	15,466
Turkey and Song Birds	15,466
Small Mammals - Fox, Raccoon, Opossum	15,466

- (b) How many head of livestock or exotic animals are raised on the property (average per year)?

Livestock or Exotics	Number of Head

- List the crops grown (including ornamental plants, flowers or grapevines) and the number of acres devoted to each crop. Attach a list if the space is not sufficient.

Type of Crop	Number of Acres

SECTION 4: Property Use (concluded)

4. List the participation in any government programs for planting cover crops or land lying idle and the number of acres devoted to each program. Attach a list if the space is not sufficient.

Table with 2 columns: Program Name, Number of Acres

5. If the property is now used for any nonagricultural activities, list all nonagricultural uses and the number of acres devoted to each use. Attach a list if the space is not sufficient.

Table with 2 columns: Nonagricultural Use, Number of Acres

SECTION 5: Wildlife Management Use

Complete this section only if the land is used for wildlife management. If the land is not used for wildlife management, do not complete this section.

1. If the land is used to manage wildlife, list at least three of the wildlife management practices being used (listed and described in the important information section of this form).

- A. Predator Control
B. Habitat Control
C. Supplemental Shelter

2. Indicate the property's agricultural land use category (described in the important information section of this form) for the tax year preceding the land's conversion to wildlife management use.

Native Pasture

3. Attach the wildlife management plan for the property using the appropriate Texas Parks & Wildlife Department form (obtained at www.tpwd.texas.gov/landwater/land/private/agricultural_land/).

- 4. Was the land subject to wildlife management a part of a larger tract of land qualified for 1-d-1 or timberland appraisal on Jan. 1 of the previous year?
5. Is any part of the land subject to wildlife management managed through a wildlife management property association?

If yes, attach a written agreement obligating the owners in the association to perform wildlife management practices necessary to qualify wildlife management land for 1-d-1 appraisal.

- 6. Is any part of the land located in an area designated by Texas Parks and Wildlife Department as a habitat for an endangered species, a threatened species or a candidate species for listing by as threatened or endangered?
7. (a) Is the land that is the subject of this application subject to a permit issued under Federal Endangered Species Act Section 7 or 10(a)?
(b) If yes, is the land included in a habitat preserve and subject to a conservation easement created under Texas Natural Resources Code Chapter 183 or part of a conservation development under a federally approved habitat conservation plan?

If yes to questions 7(a) and (b), provide evidence of the permit and of the conservation easement or habitat conservation plan. Your application cannot be approved without this evidence.

- 8. Is the land that is the subject of this application actively used for a conservation or restoration project providing compensation for natural resources damage under one or more of the following laws:
Comprehensive Environmental Response, Compensation, and Liability Act (42 U.S.C. Section 9601 et seq.)
Oil Pollution Act (33 U.S.C. Section 2701 et seq.)
Federal Water Pollution Control Act (33 U.S.C. Section 1251 et seq.)
Texas Natural Resources Code Chapter 40

If yes to any of the above, provide evidence of the conservation easement, deed restriction or settlement agreement with the Texas Commission on Environmental Quality. Applications without this evidence cannot be approved.

SECTION 6: Conversion to Timber Production


- 1. Was the land subject to this application converted to timber production after Sept. 1, 1997? Yes No
 If yes, on what date was it converted to timber production?
- 2. Does the property owner wish to have the land subject to this application continue to be appraised as 1-d-1 land? Yes No

SECTION 7: Certification and Signature

NOTICE REGARDING PENALTIES FOR MAKING OR FILING AN APPLICATION CONTAINING A FALSE STATEMENT: If you make a false statement on this form, you could be found guilty of a Class A misdemeanor or a state jail felony under Penal Code Section 37.10.

"I, Cathy Briggs PTC 12168, swear or affirm the following:
Printed Name of Property Owner or Authorized Representative

- 1. that each fact contained in this application is true and correct;
- 2. that the property described in this application meets the qualifications under Texas law for the special appraisal claimed;
- 3. that I have read and understand the *Notice Regarding Penalties for Making or Filing an Application Containing a False Statement.*"

sign here → 
Signature of Property Owner or Authorized Representative

04/01/22
Date

* An email address of a member of the public could be confidential under Government Code Section 552.137; however, by including the email address on this form, you are affirmatively consenting to its release under the Public Information Act.

RIO ESCONDIDO WILDLIFE MANAGEMENT ASSOCIATION
Membership Agreement

Landowner Name(s)	Email
Trisha Joy Adame & Cesar Adame	tjohnson5@msn.com
Address	Cell Phone
Rio Escondido Phase 4 Lot 94	(512) 796-2733
Mailing Address	Home Phone
14604 Alpha Collier Dr. Austin, TX 78728	

I (we) am ~~(are)~~ the owner(s) of the following property:

Hamilton PID 56784

Lot(s) Phase 4 Lot 94 RIO ESCONDIDO, a subdivision within Hamilton County and Coryell County, Texas.

1. I agree to cooperate with the goals and objectives of the **RIO ESCONDIDO WILDLIFE MANAGEMENT ASSOCIATION** (hereinafter "the Association"). I understand that a complete copy of the Association's Management Plan is available for my review from the Association.
2. This agreement does not give any unauthorized person the right to trespass on the above described property. Any person(s) designated by the Association to assist in implementing wildlife management practices are authorized access the above described property for wildlife management purposes after at least 48 hours notice to the above listed landowner either telephonically to the above listed numbers or in writing at the electronic or mailing address provided.
3. I am in no way obligated to the Texas Agricultural Extension Service, The Texas Parks and Wildlife Department, or the Association. This is a voluntary association.
4. I acknowledge the value of wildlife management. I will take such actions as I deem appropriate on my property to improve its character for wildlife. I agree to participate in the annual planning activities and to provide supporting documentation of wildlife management activities I conduct in order to assist the Association in completion and submission of required plans and reports to governing agencies such as the Hamilton County or Coryell County Appraisal Districts.
5. I understand that I am not obligated to participate in the Association and that participation in any of the management activities is voluntary. I further understand that if I decide at any point to cease wildlife management on my property, I may incur rollback taxes due to a *change of use* of the property. I also understand that I would be responsible for any and all rollback taxes that may occur as a result of a change of use of the property.
6. This agreement is valid for the life of the Association unless revoked in writing.
7. Membership fees will be determined annually by the Association and will be payable to the Association for the conduct of wildlife management activities or the administrative needs of the Association.
8. I understand that the Association makes no guaranties or warranties, either express or implied, as to the retention of a 1-d-1 agricultural appraisal on the above property/properties for the present or future years.

Property Owner(s):

Signature:  _____

Printed Name: Trisha Joy Adame

Date: 12/5/2020

Signature:  _____

Printed Name: Cesar Adame

Date: 12-5-2020

APPROVED

Application for 1-d-1 (Open-Space) Agricultural Use Appraisal

Form 50-129

2021

Tax Year

2022

56784

Appraisal District Account Number (if known)

Hamilton CAD

Appraisal District's Name

GENERAL INFORMATION: Texas Constitution, Article VIII, Section 1-d-1, and Tax Code, Chapter 23, Subchapter D, provide for appraisal of open-space land.

FILING INSTRUCTIONS: This form must be filed with the appraisal district office in each county in which the property is located. Do not file this document with the Texas Comptroller of Public Accounts.

SECTION 1: Property Owner/Applicant

The applicant is the following type of property owner:

Individual Partnership Corporation Other (specify): Member - Rio Escondido Wildlife Management Association

Trisha & Cesar Adame

Name of Property Owner

Date of Birth

Rio Escondido Phase 4 Lot 94

Physical Address, City, State, ZIP Code

(512) 796-2733

Primary Phone Number (area code and number)

Email Address*

tjohnson5@msn.com

14604 Alpha Collier Dr. Austin, TX 78728

Mailing Address, City, State, ZIP Code (if different from the physical address provided above)

SECTION 2: Authorized Representative

If you are an individual property owner filing this application on your own behalf, skip to Section 3; all other applicants are required to complete Section 2. Please indicate the basis for your authority to represent the property owner in filing this application:

Officer of the company General Partner of the company Attorney for property owner

Agent for tax matters appointed under Tax Code Section 1.111 with completed and signed Form 50-162

Other and explain basis: _____

Cathy Briggs

Name of Authorized Representative

PTC 12168 Greystone Land & Wildlife Mgt.

Title of Authorized Representative

(512) 876-1687

Primary Phone Number (area code and number)

cathy@greystonewildlife.com

Email Address*

1100 Greystone Ranch Road, Bertram, Texas 78605

Mailing Address, City, State, ZIP Code

SECTION 3: Property Description and Information

Provide the descriptive information requested below for the property that is the subject of this application or attach last year's tax statement, notice of appraised value or other correspondence identifying the property.

10.011

Number of Acres (subject to this application)

Legal Description, abstract numbers, field numbers and/or plat numbers:

1259 H B Gilly

Legal Description: Rio Escondido Unrecorded, Phase 4, Lot 94, 10.011 acres

SECTION 3: Property Description and Information (concluded)

Select the appropriate box in response to each question below.

1. Has the ownership of the property changed since Jan. 1 of last year or since the last application was submitted? Yes No
 If yes, the new owner must complete all applicable questions and, if the land is used to manage wildlife, sections 4 and 5 must be completed.
2. Last year, was 1-d-1 appraisal allowed on this property by the chief appraiser of this appraisal district? Yes No
 If no, all applicable questions must be completed and, if the land is used to manage wildlife, sections 4 and 5 must be completed.
 If yes, complete only those parts of sections 4 and 5 that have changed since the earlier application or any information in sections 4 and 5 requested by the chief appraiser.
3. Is this property located within the corporate limits of a city or town? Yes No

SECTION 4: Property Use

Provide complete answers to the following questions. List the agricultural use of the property according to the agricultural land categories listed in the important information section of this form. Divide the total acreage according to individual uses to which the land is principally devoted.

1. Describe the current and past agricultural uses of this property as described in Section 3, starting with the current year and working back 5 years or until 5 out of 7 years of agricultural use is shown. Five years of continuous agricultural use may be required if the land is located within the corporate limits of a city or town.

Year	Agricultural Use Category of Land (Lists all that apply)	Acres Principally Devoted to Agricultural Use
Current		
1	Wildlife Management	10.011
2	Ag - Native Pasture	/
3	Ag - Native Pasture	
4	Ag - Native Pasture	
5	Ag - Native Pasture	
6	Ag - Native Pasture	
7		

2. (a) List the livestock, exotic animals or exotic fowl raised or the type of wildlife managed on the property and the number of acres used for each activity. Attach a list if the space is not sufficient.

Livestock, Exotic or Wildlife	Number of Acres
Deer	10.011
Turkey and Song Birds	10.011
Small Mammals - Fox, Raccoon, Opossum	10.011

- (b) How many head of livestock or exotic animals are raised on the property (average per year)?

Livestock or Exotics	Number of Head

3. List the crops grown (including ornamental plants, flowers or grapevines) and the number of acres devoted to each crop. Attach a list if the space is not sufficient.

Type of Crop	Number of Acres

SECTION 4: Property Use (concluded)

4. List the participation in any government programs for planting cover crops or land lying idle and the number of acres devoted to each program. Attach a list if the space is not sufficient.

Program Name	Number of Acres

5. If the property is now used for any nonagricultural activities, list all nonagricultural uses and the number of acres devoted to each use. Attach a list if the space is not sufficient.

Nonagricultural Use	Number of Acres

SECTION 5: Wildlife Management Use

Complete this section only if the land is used for wildlife management. If the land is not used for wildlife management, do not complete this section.

1. If the land is used to manage wildlife, list at least three of the wildlife management practices being used (listed and described in the important information section of this form).

- A. Predator Control
- B. Habitat Control / Shelter
- C. Supplemental Food

2. Indicate the property's agricultural land use category (described in the important information section of this form) for the tax year preceding the land's conversion to wildlife management use. For example, if the land was categorized as native pasture before conversion to wildlife management, native pasture would be the response to this request as it is the category of use prior to conversion.

Native Pasture

3. Attach the wildlife management plan for the property using the appropriate Texas Parks & Wildlife Department form (obtained at www.tpwd.texas.gov/landwater/land/private/agricultural_land/).

4. Was the land subject to wildlife management a part of a larger tract of land qualified for 1-d-1 or timberland appraisal on Jan. 1 of the previous year? Yes No

5. Is any part of the land subject to wildlife management managed through a wildlife management property association? Yes No
 If yes, attach a written agreement obligating the owners in the association to perform wildlife management practices necessary to qualify wildlife management land for 1-d-1 appraisal.

6. Is any part of the land located in an area designated by Texas Parks and Wildlife Department as a habitat for an endangered species, a threatened species or a candidate species for listing by as threatened or endangered? Yes No

7. (a) Is the land that is the subject of this application subject to a permit issued under Federal Endangered Species Act Section 7 or 10(a)? Yes No

(b) If yes, is the land included in a habitat preserve and subject to a conservation easement created under Texas Natural Resources Code Chapter 183 or part of a conservation development under a federally approved habitat conservation plan? Yes No

If yes to questions 7(a) and (b), provide evidence of the permit and of the conservation easement or habitat conservation plan. Your application cannot be approved without this evidence.

8. Is the land that is the subject of this application actively used for a conservation or restoration project providing compensation for natural resources damage under one or more of the following laws:
- Comprehensive Environmental Response, Compensation, and Liability Act (42 U.S.C. Section 9601 et seq.) Yes No
 - Oil Pollution Act (33 U.S.C. Section 2701 et seq.) Yes No
 - Federal Water Pollution Control Act (33 U.S.C. Section 1251 et seq.) Yes No
 - Texas Natural Resources Code Chapter 40 Yes No

If yes to any of the above, provide evidence of the conservation easement, deed restriction or settlement agreement with the Texas Commission on Environmental Quality. Applications without this evidence cannot be approved.

SECTION 6: Conversion to Timber Production

1. Was the land subject to this application converted to timber production after Sept. 1, 1997? Yes No

If yes, on what date was it converted to timber production? _____

2. Does the property owner wish to have the land subject to this application continue to be appraised as 1-d-1 land? Yes No

SECTION 7: Certification and Signature

NOTICE REGARDING PENALTIES FOR MAKING OR FILING AN APPLICATION CONTAINING A FALSE STATEMENT: If you make a false statement on this form, you could be found guilty of a Class A misdemeanor or a state jail felony under Penal Code Section 37.10.

"I, Cathy Briggs PTC 12168, swear or affirm the following:

Printed Name of Property Owner or Authorized Representative

- 1. that each fact contained in this application is true and correct;
- 2. that the property described in this application meets the qualifications under Texas law for the special appraisal claimed;
- 3. that I have read and understand the *Notice Regarding Penalties for Making or Filing an Application Containing a False Statement.*"

sign here →

Cathy Briggs
Signature of Property Owner or Authorized Representative

04/01/21

Date

Handwritten initials and date: H/1/21

* An email address of a member of the public could be confidential under Government Code Section 552.137; however, by including the email address on this form, you are affirmatively consenting to its release under the Public Information Act.

RIO ESCONDIDO WILDLIFE MANAGEMENT ASSOCIATION
Membership Agreement

Landowner Name(s)	Email
Gerald S. Dalzell	gary051@earthlink.net
Address	Cell Phone
Rio Escondido Phase 4 Lot 95	(254) 681-2083
Mailing Address	Home Phone
2013 Harvest Dr. Nolanville, TX 76559	

I (we) am (are) the owner(s) of the following property:

Hamilton PID 56785

Lot(s) Phase 4 Lot 95 RIO ESCONDIDO, a subdivision within Hamilton County and Coryell County, Texas.

1. I agree to cooperate with the goals and objectives of the **RIO ESCONDIDO WILDLIFE MANAGEMENT ASSOCIATION** (hereinafter "the Association"). I understand that a complete copy of the Association's Management Plan is available for my review from the Association.
2. This agreement does not give any unauthorized person the right to trespass on the above described property. Any person(s) designated by the Association to assist in implementing wildlife management practices are authorized access the above described property for wildlife management purposes after at least 48 hours notice to the above listed landowner either telephonically to the above listed numbers or in writing at the electronic or mailing address provided.
3. I am in no way obligated to the Texas Agricultural Extension Service, The Texas Parks and Wildlife Department, or the Association. This is a voluntary association.
4. I acknowledge the value of wildlife management. I will take such actions as I deem appropriate on my property to improve its character for wildlife. I agree to participate in the annual planning activities and to provide supporting documentation of wildlife management activities I conduct in order to assist the Association in completion and submission of required plans and reports to governing agencies such as the Hamilton County or Coryell County Appraisal Districts.
5. I understand that I am not obligated to participate in the Association and that participation in any of the management activities is voluntary. I further understand that if I decide at any point to cease wildlife management on my property, I may incur rollback taxes due to a *change of use* of the property. I also understand that I would be responsible for any and all rollback taxes that may occur as a result of a change of use of the property.
6. This agreement is valid for the life of the Association unless revoked in writing.
7. Membership fees will be determined annually by the Association and will be payable to the Association for the conduct of wildlife management activities or the administrative needs of the Association.
8. I understand that the Association makes no guaranties or warranties, either express or implied, as to the retention of a 1-d-1 agricultural appraisal on the above property/properties for the present or future years.

Property Owner(s):

Signature: 

Printed Name: Gerald S. Dalzell

Date: 12-12-2020



Signature: _____

Printed Name: _____

Date: _____

Application for 1-d-1 (Open-Space) Agricultural Use Appraisal

Form 50-129

2021

Tax Year

2022

Hamilton CAD

Appraisal District's Name

56785

Appraisal District Account Number (if known)

GENERAL INFORMATION: Texas Constitution, Article VIII, Section 1-d-1, and Tax Code, Chapter 23, Subchapter D, provide for appraisal of open-space land.

FILING INSTRUCTIONS: This form must be filed with the appraisal district office in each county in which the property is located. Do not file this document with the Texas Comptroller of Public Accounts.

SECTION 1: Property Owner/Applicant

The applicant is the following type of property owner:

Individual Partnership Corporation Other (specify): Member - Rio Escondido Wildlife Management Association

Gerald Dalzell
Name of Property Owner

Date of Birth

Rio Escondido Phase 4 Lot 95
Physical Address, City, State, ZIP Code

(254) 681-2083
Primary Phone Number (area code and number)

Email Address*

gary.051@earthlink.net

2013 Harvest Dr. Nolanville, TX 76559
Mailing Address, City, State, ZIP Code (if different from the physical address provided above)

SECTION 2: Authorized Representative

If you are an individual property owner filing this application on your own behalf, skip to Section 3; all other applicants are required to complete Section 2. Please indicate the basis for your authority to represent the property owner in filing this application:

Officer of the company General Partner of the company Attorney for property owner

Agent for tax matters appointed under Tax Code Section 1.111 with completed and signed Form 50-162

Other and explain basis: _____

Cathy Briggs

Name of Authorized Representative

PTC 12168 Greystone Land & Wildlife Mgt.

(512) 876-1687

cathy@greystonewildlife.com

Title of Authorized Representative

Primary Phone Number (area code and number)

Email Address*

1100 Greystone Ranch Road, Bertram, Texas 78605

Mailing Address, City, State, ZIP Code

SECTION 3: Property Description and Information

Provide the descriptive information requested below for the property that is the subject of this application or attach last year's tax statement, notice of appraised value or other correspondence identifying the property.

15.019
Number of Acres (subject to this application)

Legal Description, abstract numbers, field numbers and/or plat numbers:

1259 H B Gilly

Legal Description: Rio Escondido Unrecorded, Phase 4, Lot 95, 15.019 acres

SECTION 3: Property Description and Information (concluded)

Select the appropriate box in response to each question below.

1. Has the ownership of the property changed since Jan. 1 of last year or since the last application was submitted? Yes No
 If yes, the new owner must complete all applicable questions and, if the land is used to manage wildlife, sections 4 and 5 must be completed.
2. Last year, was 1-d-1 appraisal allowed on this property by the chief appraiser of this appraisal district? Yes No
 If no, all applicable questions must be completed and, if the land is used to manage wildlife, sections 4 and 5 must be completed.
 If yes, complete only those parts of sections 4 and 5 that have changed since the earlier application or any information in sections 4 and 5 requested by the chief appraiser.
3. Is this property located within the corporate limits of a city or town? Yes No

SECTION 4: Property Use

Provide complete answers to the following questions. List the agricultural use of the property according to the agricultural land categories listed in the important information section of this form. Divide the total acreage according to individual uses to which the land is principally devoted.

1. Describe the current and past agricultural uses of this property as described in Section 3, starting with the current year and working back 5 years or until 5 out of 7 years of agricultural use is shown. Five years of continuous agricultural use may be required if the land is located within the corporate limits of a city or town.

Year	Agricultural Use Category of Land (Lists all that apply)	Acres Principally Devoted to Agricultural Use
Current		
1	Wildlife Managment	15.019
2	Ag - Native Pasture	/
3	Ag - Native Pasture	
4	Ag - Native Pasture	
5	Ag - Native Pasture	
6	Ag - Native Pasture	
7		

2. List the livestock, exotic animals or exotic fowl raised or the type of wildlife managed on the property and the number of acres used for each activity. Attach a list if the space is not sufficient.

Livestock, Exotic or Wildlife	Number of Acres
Deer	15.019
Turkey and Song Birds	15.019
Small Mammals - Fox, Raccoon, Opossum	15.019

- (b) How many head of livestock or exotic animals are raised on the property (average per year)?

Livestock or Exotics	Number of Head

3. List the crops grown (including ornamental plants, flowers or grapevines) and the number of acres devoted to each crop. Attach a list if the space is not sufficient.

Type of Crop	Number of Acres

SECTION 4: Property Use (concluded)

4. List the participation in any government programs for planting cover crops or land lying idle and the number of acres devoted to each program. Attach a list if the space is not sufficient.

Program Name	Number of Acres

5. If the property is now used for any nonagricultural activities, list all nonagricultural uses and the number of acres devoted to each use. Attach a list if the space is not sufficient.

Nonagricultural Use	Number of Acres

SECTION 5: Wildlife Management Use

Complete this section only if the land is used for wildlife management. If the land is not used for wildlife management, do not complete this section.

1. If the land is used to manage wildlife, list at least three of the wildlife management practices being used (listed and described in the important information section of this form).

- A. Predator Control
- B. Habitat Control / Shelter
- C. Supplemental Food

2. Indicate the property's agricultural land use category (described in the important information section of this form) for the tax year preceding the land's conversion to wildlife management use. For example, if the land was categorized as native pasture before conversion to wildlife management, native pasture would be the response to this request as it is the category of use prior to conversion.

Native Pasture

3. Attach the wildlife management plan for the property using the appropriate Texas Parks & Wildlife Department form (obtained at www.tpwd.texas.gov/landwater/land/private/agricultural_land/).

4. Was the land subject to wildlife management a part of a larger tract of land qualified for 1-d-1 or timberland appraisal on Jan. 1 of the previous year? Yes No
5. Is any part of the land subject to wildlife management managed through a wildlife management property association? Yes No

If yes, attach a written agreement obligating the owners in the association to perform wildlife management practices necessary to qualify wildlife management land for 1-d-1 appraisal.

6. Is any part of the land located in an area designated by Texas Parks and Wildlife Department as a habitat for an endangered species, a threatened species or a candidate species for listing by as threatened or endangered? Yes No
7. (a) Is the land that is the subject of this application subject to a permit issued under Federal Endangered Species Act Section 7 or 10(a)? Yes No
- (b) If yes, is the land included in a habitat preserve and subject to a conservation easement created under Texas Natural Resources Code Chapter 183 or part of a conservation development under a federally approved habitat conservation plan? Yes No

If yes to questions 7(a) and (b), provide evidence of the permit and of the conservation easement or habitat conservation plan. Your application cannot be approved without this evidence.

8. Is the land that is the subject of this application actively used for a conservation or restoration project providing compensation for natural resources damage under one or more of the following laws:
- Comprehensive Environmental Response, Compensation, and Liability Act (42 U.S.C. Section 9601 et seq.) Yes No
 - Oil Pollution Act (33 U.S.C. Section 2701 et seq.) Yes No
 - Federal Water Pollution Control Act (33 U.S.C. Section 1251 et seq.) Yes No
 - Texas Natural Resources Code Chapter 40 Yes No

If yes to any of the above, provide evidence of the conservation easement, deed restriction or settlement agreement with the Texas Commission on Environmental Quality. Applications without this evidence cannot be approved.

SECTION 6: Conversion to Timber Production

1. Was the land subject to this application converted to timber production after Sept. 1, 1997? Yes No

If yes, on what date was it converted to timber production? _____

2. Does the property owner wish to have the land subject to this application continue to be appraised as 1-d-1 land? Yes No

SECTION 7: Certification and Signature

NOTICE REGARDING PENALTIES FOR MAKING OR FILING AN APPLICATION CONTAINING A FALSE STATEMENT: If you make a false statement on this form, you could be found guilty of a Class A misdemeanor or a state jail felony under Penal Code Section 37.10.

"I, Cathy Briggs PTC 12168, swear or affirm the following:
Printed Name of Property Owner or Authorized Representative

- 1. that each fact contained in this application is true and correct;
- 2. that the property described in this application meets the qualifications under Texas law for the special appraisal claimed;
- 3. that I have read and understand the *Notice Regarding Penalties for Making or Filing an Application Containing a False Statement.*"

sign here → Cathy Briggs
Signature of Property Owner or Authorized Representative

04/01/21 4/1/21
Date 

* An email address of a member of the public could be confidential under Government Code Section 552.137; however, by including the email address on this form, you are affirmatively consenting to its release under the Public Information Act.

RIO ESCONDIDO WILDLIFE MANAGEMENT ASSOCIATION
Membership Agreement

Landowner Name(s)	Email
David Feldman & Charmaine Laura Jackson	charmaine-jackson@comcast.net
Address	Cell Phone
Rio Escondido Phase 4 Lot 96	(408) 859-6557
Mailing Address	Home Phone
2810 Conway Street Houston, TX 77025	

I (we) am (are) the owner(s) of the following property: Hamilton PID 56786
 Lot(s) Phase 4 Lot 96 RIO ESCONDIDO, a subdivision within Hamilton County and Coryell County, Texas.

- I agree to cooperate with the goals and objectives of the **RIO ESCONDIDO WILDLIFE MANAGEMENT ASSOCIATION** (hereinafter "the Association"). I understand that a complete copy of the Association's Management Plan is available for my review from the Association.
- This agreement does not give any unauthorized person the right to trespass on the above described property. Any person(s) designated by the Association to assist in implementing wildlife management practices are authorized access the above described property for wildlife management purposes after at least 48 hours notice to the above listed landowner either telephonically to the above listed numbers or in writing at the electronic or mailing address provided.
- I am in no way obligated to the Texas Agricultural Extension Service, The Texas Parks and Wildlife Department, or the Association. This is a voluntary association.
- I acknowledge the value of wildlife management. I will take such actions as I deem appropriate on my property to improve its character for wildlife. I agree to participate in the annual planning activities and to provide supporting documentation of wildlife management activities I conduct in order to assist the Association in completion and submission of required plans and reports to governing agencies such as the Hamilton County or Coryell County Appraisal Districts.
- I understand that I am not obligated to participate in the Association and that participation in any of the management activities is voluntary. I further understand that if I decide at any point to cease wildlife management on my property, I may incur rollback taxes due to a *change of use* of the property. I also understand that I would be responsible for any and all rollback taxes that may occur as a result of a change of use of the property.
- This agreement is valid for the life of the Association unless revoked in writing.
- Membership fees will be determined annually by the Association and will be payable to the Association for the conduct of wildlife management activities or the administrative needs of the Association.
- I understand that the Association makes no guaranties or warranties, either express or implied, as to the retention of a 1-d-1 agricultural appraisal on the above property/properties for the present or future years.

Property Owner(s):

Signature: David Feldman

Printed Name: David Feldman

Date: 11-5-20

 APPROVED

Signature: Charmaine Laura Jackson

Printed Name: Charmaine Laura Jackson

Date: 11/5/2020

Application for 1-d-1 (Open-Space) Agricultural Use Appraisal

Form 50-129

2021

2022

Tax Year

56786

Hamilton CAD

Appraisal District's Name

Appraisal District Account Number (if known)

GENERAL INFORMATION: Texas Constitution, Article VIII, Section 1-d-1, and Tax Code, Chapter 23, Subchapter D, provide for appraisal of open-space land.

FILING INSTRUCTIONS: This form must be filed with the appraisal district office in each county in which the property is located. Do not file this document with the Texas Comptroller of Public Accounts.

SECTION 1: Property Owner/Applicant

The applicant is the following type of property owner:

Individual Partnership Corporation Other (specify): Member - Rio Escondido Wildlife Management Association

David Feldman & Charmaine Jackson
Name of Property Owner Date of Birth

Rio Escondido Phase 4 Lot 96
Physical Address, City, State, ZIP Code

(408) 859-6557
Primary Phone Number (area code and number)

charmaine-jackson@comcast.net
Email Address*

2810 Conway Street Houston, TX 77025
Mailing Address, City, State, ZIP Code (if different from the physical address provided above)

SECTION 2: Authorized Representative

If you are an individual property owner filing this application on your own behalf, skip to Section 3; all other applicants are required to complete Section 2. Please indicate the basis for your authority to represent the property owner in filing this application:

Officer of the company General Partner of the company Attorney for property owner

Agent for tax matters appointed under Tax Code Section 1.111 with completed and signed Form 50-162

Other and explain basis: _____

Cathy Briggs

Name of Authorized Representative

PTC 12168 Greystone Land & Wildlife Mgt.

(512) 876-1687

cathy@greystonewildlife.com

Title of Authorized Representative

Primary Phone Number (area code and number)

Email Address*

1100 Greystone Ranch Road, Bertram, Texas 78605

Mailing Address, City, State, ZIP Code

SECTION 3: Property Description and Information

Provide the descriptive information requested below for the property that is the subject of this application or attach last year's tax statement, notice of appraised value or other correspondence identifying the property.

9.71
Number of Acres (subject to this application)

Legal Description, abstract numbers, field numbers and/or plat numbers:

1259 H B Gilly

Legal Description: Rio Escondido Unrecorded, Phase 4, Lot 96, 9.71 acres

SECTION 3: Property Description and Information (concluded)

Select the appropriate box in response to each question below.

- Has the ownership of the property changed since Jan. 1 of last year or since the last application was submitted? Yes No
 If yes, the new owner must complete all applicable questions and, if the land is used to manage wildlife, sections 4 and 5 must be completed.
- Last year, was 1-d-1 appraisal allowed on this property by the chief appraiser of this appraisal district? Yes No
 If no, all applicable questions must be completed and, if the land is used to manage wildlife, sections 4 and 5 must be completed.
 If yes, complete only those parts of sections 4 and 5 that have changed since the earlier application or any information in sections 4 and 5 requested by the chief appraiser.
- Is this property located within the corporate limits of a city or town? Yes No

SECTION 4: Property Use

Provide complete answers to the following questions. List the agricultural use of the property according to the agricultural land categories listed in the important information section of this form. Divide the total acreage according to individual uses to which the land is principally devoted.

- Describe the current and past agricultural uses of this property as described in Section 3, starting with the current year and working back 5 years or until 5 out of 7 years of agricultural use is shown. Five years of continuous agricultural use may be required if the land is located within the corporate limits of a city or town.

Year	Agricultural Use Category of Land (Lists all that apply)	Acres Principally Devoted to Agricultural Use
Current		
1	Wildlife Managment	9.71
2	Ag - Native Pasture	/
3	Ag - Native Pasture	
4	Ag - Native Pasture	
5	Ag - Native Pasture	
6	Ag - Native Pasture	
7		

- (a) List the livestock, exotic animals or exotic fowl raised or the type of wildlife managed on the property and the number of acres used for each activity. Attach a list if the space is not sufficient.

Livestock, Exotic or Wildlife	Number of Acres
Deer	9.71
Turkey and Song Birds	9.71
Small Mammals - Fox, Raccoon, Opossum	9.71

- (b) How many head of livestock or exotic animals are raised on the property (average per year)?

Livestock or Exotics	Number of Head

- List the crops grown (including ornamental plants, flowers or grapevines) and the number of acres devoted to each crop. Attach a list if the space is not sufficient.

Type of Crop	Number of Acres

SECTION 4: Property Use (concluded)

4. List the participation in any government programs for planting cover crops or land lying idle and the number of acres devoted to each program. Attach a list if the space is not sufficient.

Program Name	Number of Acres

5. If the property is now used for any nonagricultural activities, list all nonagricultural uses and the number of acres devoted to each use. Attach a list if the space is not sufficient.

Nonagricultural Use	Number of Acres

SECTION 5: Wildlife Management Use

Complete this section only if the land is used for wildlife management. If the land is not used for wildlife management, do not complete this section.

1. If the land is used to manage wildlife, list at least three of the wildlife management practices being used (listed and described in the important information section of this form).

- A. Predator Control
- B. Habitat Control / Shelter
- C. Supplemental Food

2. Indicate the property's agricultural land use category (described in the important information section of this form) for the tax year preceding the land's conversion to wildlife management use. For example, if the land was categorized as native pasture before conversion to wildlife management, native pasture would be the response to this request as it is the category of use prior to conversion.

Native Pasture

3. Attach the wildlife management plan for the property using the appropriate Texas Parks & Wildlife Department form (obtained at www.tpwd.texas.gov/landwater/land/private/agricultural_land/).

4. Was the land subject to wildlife management a part of a larger tract of land qualified for 1-d-1 or timberland appraisal on Jan. 1 of the previous year? Yes No
5. Is any part of the land subject to wildlife management managed through a wildlife management property association? Yes No

If yes, attach a written agreement obligating the owners in the association to perform wildlife management practices necessary to qualify wildlife management land for 1-d-1 appraisal.

6. Is any part of the land located in an area designated by Texas Parks and Wildlife Department as a habitat for an endangered species, a threatened species or a candidate species for listing by as threatened or endangered? Yes No

7. (a) Is the land that is the subject of this application subject to a permit issued under Federal Endangered Species Act Section 7 or 10(a)? Yes No

(b) If yes, is the land included in a habitat preserve and subject to a conservation easement created under Texas Natural Resources Code Chapter 183 or part of a conservation development under a federally approved habitat conservation plan? Yes No

If yes to questions 7(a) and (b), provide evidence of the permit and of the conservation easement or habitat conservation plan. Your application cannot be approved without this evidence.

8. Is the land that is the subject of this application actively used for a conservation or restoration project providing compensation for natural resources damage under one or more of the following laws:
- Comprehensive Environmental Response, Compensation, and Liability Act (42 U.S.C. Section 9601 et seq.) Yes No
 - Oil Pollution Act (33 U.S.C. Section 2701 et seq.) Yes No
 - Federal Water Pollution Control Act (33 U.S.C. Section 1251 et seq.) Yes No
 - Texas Natural Resources Code Chapter 40 Yes No

If yes to any of the above, provide evidence of the conservation easement, deed restriction or settlement agreement with the Texas Commission on Environmental Quality. Applications without this evidence cannot be approved.

SECTION 6: Conversion to Timber Production

1. Was the land subject to this application converted to timber production after Sept. 1, 1997? Yes No
 If yes, on what date was it converted to timber production? _____
2. Does the property owner wish to have the land subject to this application continue to be appraised as 1-d-1 land? Yes No

SECTION 7: Certification and Signature

NOTICE REGARDING PENALTIES FOR MAKING OR FILING AN APPLICATION CONTAINING A FALSE STATEMENT: If you make a false statement on this form, you could be found guilty of a Class A misdemeanor or a state jail felony under Penal Code Section 37.10.


I, Cathy Briggs PTC 12168, swear or affirm the following:
Printed Name of Property Owner or Authorized Representative

1. that each fact contained in this application is true and correct;
2. that the property described in this application meets the qualifications under Texas law for the special appraisal claimed;
3. that I have read and understand the *Notice Regarding Penalties for Making or Filing an Application Containing a False Statement.*

sign here ➔

Cathy Briggs
Signature of Property Owner or Authorized Representative

04/01/21
Date

4/1/21


* An email address of a member of the public could be confidential under Government Code Section 552.137; however, by including the email address on this form, you are affirmatively consenting to its release under the Public Information Act.

RIO ESCONDIDO WILDLIFE MANAGEMENT ASSOCIATION
Membership Agreement

Landowner Name(s)	Email
David Feldman & Charmaine Laura Jackson	charmaine-jackson@comcast.net
Address	Cell Phone
Rio Escondido Phase 4 Lot 97	(408) 859-6557
Mailing Address	Home Phone
2810 Conway Street Houston, TX 77025	

I (we) am ~~(are)~~ the owner(s) of the following property: Hamilton PID 56760

Lot(s) Phase 4 Lot 97 RIO ESCONDIDO, a subdivision within Hamilton County and Coryell County, Texas.

- I agree to cooperate with the goals and objectives of the **RIO ESCONDIDO WILDLIFE MANAGEMENT ASSOCIATION** (hereinafter "the Association"). I understand that a complete copy of the Association's Management Plan is available for my review from the Association.
- This agreement does not give any unauthorized person the right to trespass on the above described property. Any person(s) designated by the Association to assist in implementing wildlife management practices are authorized access the above described property for wildlife management purposes after at least 48 hours notice to the above listed landowner either telephonically to the above listed numbers or in writing at the electronic or mailing address provided.
- I am in no way obligated to the Texas Agricultural Extension Service, The Texas Parks and Wildlife Department, or the Association. This is a voluntary association.
- I acknowledge the value of wildlife management. I will take such actions as I deem appropriate on my property to improve its character for wildlife. I agree to participate in the annual planning activities and to provide supporting documentation of wildlife management activities I conduct in order to assist the Association in completion and submission of required plans and reports to governing agencies such as the Hamilton County or Coryell County Appraisal Districts.
- I understand that I am not obligated to participate in the Association and that participation in any of the management activities is voluntary. I further understand that if I decide at any point to cease wildlife management on my property, I may incur rollback taxes due to a **change of use** of the property. I also understand that I would be responsible for any and all rollback taxes that may occur as a result of a change of use of the property.
- This agreement is valid for the life of the Association unless revoked in writing.
- Membership fees will be determined annually by the Association and will be payable to the Association for the conduct of wildlife management activities or the administrative needs of the Association.
- I understand that the Association makes no guaranties or warranties, either express or implied, as to the retention of a 1-d-1 agricultural appraisal on the above property/properties for the present or future years.

Property Owner(s):
 Signature: David Feldman
 Printed Name: David Feldman
 Date: 12/23/20

APPROVED

Signature: Charmaine Laura Jackson
 Printed Name: Charmaine Laura Jackson
 Date: 12/23/2020

HAMILTON CENTRAL APPRAISAL DISTRICT
119 E HENRY ST
HAMILTON, TX 76531

Phone 254-386-8945
Fax: 254-386-8947

Tax Year: 2021 2022
Appraisal District Account Number: 56755

Granted: _____ Date: 1/1
Denied: _____ Date: 1/1

Application for 1-d-1 (Open-Space) Agricultural Use Appraisal

SECTION 1: Property Owner/Applicant

LSLP EVANT II LLC
665 SIMONDS ROAD
WILLIAMSTOWN, MA 01267

David Feldman + Charmaine Jackson
2810 Conway St
Houston, TX 77035

Telephone: (408) 859-6557

Did the applicant own the property that is subject of this application on Jan. 1 of the tax year? Yes No

Birth Date (Failure to provide date of birth date does not affect your eligibility for special appraisal) _____

The applicant is the following type of property owner:

Individual Partnership Corporation Other _____

Physical Address, City, State, Zip Code: Above

Mailing Address, City, State, Zip Code: _____

Email Address* Charmaine-jackson@comcast.net

SECTION 2: Authorized Representative

If you are an individual property owner filing this application on your own behalf, skip to section 3; all other applicants are required to complete section 2.

Please indicate the basis for your authority to represent the property owner in filing this application:

Officer of the Company General Partner of the company Attorney for property owner
 Agent for tax matters appointed under Tax Code Section 1.111 with completed and signed form 50-162
 Other and explain basis: _____

Provide the following information for the individual with the legal authority to act for the property owner in this matter:

Cathy Briggs Name of Authorized Representative PTC 13168 Graystone Bend + Wildlife Title of Authorized Representative

Mailing Address, City, State, Zip Code: 1100 Graystone Bend Rd, Bertram, TX 78605

Email Address* Cathy@graystonewildlife.com Primary Phone Number (area code and number) 512-876-1687

SECTION 3: Property Description & Information

Provide the descriptive information requested below for the property that is the subject of this application or attach last year's tax statement, notice of appraised value or other correspondence identifying the property.

Legal Description, abstract numbers, field numbers and/or plat numbers:
2 D ANDREWS ACRES: 7.72 LOT 97 PT PH 4

Property Type: Real Property ID: 56755 GEO ID: 0000000831001050 Acres: 7.7200

Please circle the appropriate box for "Yes" or "No"

- Has the ownership of the property changed since January 1 of last year or since the last application was submitted?
If yes, the new owner must complete all applicable questions and, if the land is used to manage wildlife, sections 4 and 5 must be completed.
- Last year, was 1-d-1 appraisal allowed on this property by the chief appraiser of this appraisal district?
If no, all applicable questions must be completed and, if the land is used to manage wildlife, sections 4 and 5 must be completed.
If yes, complete only those parts of sections 4 and 5 that have changed since the earlier application or any information in sections 4 and 5 requested by the chief appraiser.
- Is this property located within the corporate limits of a city or town?

Yes No
Yes No
Yes No

SECTION 4: Property Use

Provide complete answers to the following questions. List the agricultural use of the property according to the agricultural land categories listed in the important information section of this form. Divide the total acreage according to individual uses to which the land is principally devoted.

1. Describe the current and past agricultural uses of this property as described in Section 3, starting with the current year and working back 5 years or until 5 out of 7 years of agricultural use is shown. Five years of continuous agricultural use may be required if the land is located within the corporate limits of a city or town.

Year	Agricultural Use	Acres
2021	Wildlife Mgt	7.72
2020	NP-Grazing	
2019	NP-Grazing	
2018	NP-Grazing	

Year	Agricultural Use	Acres
2017	NP-Grazing	7.72
2016	NP-Grazing	
2015	NP-Grazing	
2014	NP-Grazing	

Agricultural use includes, but is not limited to, the following activities: (1) cultivating the soil; (2) producing crops for human food, animal feed, or planting seed or for the production of fibers; (3) floriculture, viticulture and horticulture; (4) raising or keeping livestock; (5) raising or keeping exotic animals or fowl for the production of human food or fiber, leather, pelts or other tangible products having a commercial value; (6) planting cover crops or leaving land idle for the purpose of participating in a governmental program provided the land is not used for residential purposes or a purpose inconsistent with agricultural use or leaving the land idle in conjunction with normal crop or livestock rotation procedures; (7) producing or harvesting logs and posts used for construction or repair of fences, pens, barns or other agricultural improvements on adjacent open-space land having the same owner and devoted to a different agricultural use; (8) wildlife management; and (9) beekeeping.

Wildlife management is defined as actively using land that at the time the wildlife-management use began, was appraised as qualified open-space or timberland under Tax Code, Chapter 23, Subchapter D or E, to propagate a sustaining breeding, migrating or wintering population of indigenous wild animals for human use, including food, medicine or recreation, in at least three of the following ways: (1) habitat control; (2) erosion control; (3) predator control; (4) providing supplemental supplies of water; (5) providing supplemental supplies of food; (6) providing shelters; and (7) making census counts to determine population.

Wildlife management is defined as actively using land to protect federally listed endangered species under a federal permit if the land is included in a habitat preserve subject to a conservation easement created under Natural Resources Code Chapter 183 or part of a conservation development under a federally approved habitat conservation plan restricting the use of the land to protect federally listed endangered species or actively using land for a conservation or restoration project under certain federal and state statutes. These two types of wildlife management uses do not require showing a history of agricultural use but do require evidence identified in section 5, questions 7 and 8.

Agricultural land use categories include: (1) irrigated cropland; (2) dry cropland; (3) improved pastureland; (4) native pastureland; (5) orchard; (6) wasteland; (7) timber production; (8) wildlife management; and (9) other categories of land that are typical in the area.

2(a). List the livestock, exotic animals or exotic fowl raised or the type of wildlife managed on the property and number of acres used for each activity. Attach a list if the space is not sufficient.

Livestock/Exotics/Wildlife	Acres
example: cattle	48
Deer	7.72
Turkey	7.72

Livestock/Exotics/Wildlife	Acres
Beng Birds	7.72
Small Mammals-Fox/Opossum	7.72

2(b). How many head of livestock or exotic animals are raised on the property (average per year)?

Livestock/Exotics/Wildlife	Number
example: cattle	20

Livestock/Exotics/Wildlife	Number

3. List the crops grown (including ornamental plants, flowers, or grapevines) and the number of acres devoted to each crop. Attach a list if the space is not sufficient.

Crop	Acres
example: wheat	200

Crop	Acres

4. List participation in any government programs for planting cover crops or land lying idle and the number of acres devoted to each program. Attach a list if the space is not sufficient.

Program	Acres
example: CRP	100

Program	Acres

5. If the property is now used for any nonagricultural activities list all nonagricultural uses and the number of acres devoted to each use. Attach a list if space is not sufficient.

Non-Agricultural	Acres
example: homesite	.50

Non-Agricultural	Acres

SECTION 5: Wildlife Management Use

Complete this section only if the land is used for wildlife management. If the land is not used for wildlife management, do not complete this section.

1. If the land is used to manage wildlife, list at least three of the wildlife management practices being used (listed and described in section 4).

Example: Conduct census counts

A. Predator Control

B. Habitat Control / Shelter

C. Supplemental Food

2. Indicate the property's agricultural land use category (described in section 4) for the tax year preceding the land's conversion to wildlife management use. For example, if the land was categorized as native pasture before conversion to wildlife management, native pasture would be the response to this request as it is the category of use prior to conversion.

Native Pasture - Grazing

3. Attach the wildlife management plan for the property using the appropriate Texas Parks and Wildlife Department form (obtained at www.tpwd.texas.gov/landwater/land/private/agricultural_land/).

4. Was the land subject to wildlife management a part of a larger tract of land qualified for 1-d-1 or timber land appraisal on January 1 of the previous year? ...

Yes No

5. Is any part of the land subject to wildlife management managed through a wildlife management property association? ...

Yes No

If yes, please attach a written agreement obligating the owners in the association to perform wildlife management practices necessary to qualify wildlife management land for 1-d-1 appraisal.

6. Is any part of the land located in an area designated by Texas Parks and Wildlife Department as a habitat for an endangered species, a threatened species or a candidate species for listing by as threatened or endangered? ...

Yes No

7. (a) Is the land that is the subject of this application subject to a permit issued under Federal Endangered Species Act Section 7 or 10(a)?

Yes No

(b) If yes, is the land included in a habitat preserve and subject to a conservation easement created under Chapter 183, Texas Natural Resources Code or part of a conservation development under a federally approved habitat conservation plan? ...

Yes No

If you answer yes to Questions 7(a) and (b), provide evidence of the permit and of the conservation easement or habitat conservation plan. Your application cannot be approved without this evidence.

8. Is the land that is the subject of this application actively used for a conservation or restoration project providing compensation for natural resources damage under one or more of the following laws:

Comprehensive Environmental Response, Compensation, and Liability Act (42 U.S.C. Section 9601 et seq.) ...

Yes No

Oil Pollution Act (33 U.S.C. Section 2701 et seq.) ...

Yes No

Federal Water Pollution Control Act (33 U.S.C. Section 1251 et seq.) ...

Yes No

Chapter 40, Texas Natural Resources Code ...

Yes No

If yes to any of the above, provide evidence of the conservation easement, deed restriction, or settlement agreement with the Texas Commission on Environmental Quality. Your application cannot be approved without this evidence.

SECTION 6: Conversion to Timber Production

1. Was the land subject to this application converted to timber production after September 1, 1997? ...

Yes No

If yes, on what date did you convert to timber production?

2. Does the property owner wish to have the land subject to this application continue to be appraised as 1-d-1 land? ...

Yes No

SECTION 7: Certification and Signature

NOTICE REGARDING PENALTIES FOR MAKING OR FILING AN APPLICATION CONTAINING A FALSE STATEMENT: If you make a false statement on this form, you could be found guilty of a Class A misdemeanor or a state jail felony under Penal Code Section 37.10.

I, Cathy Briggs PTC # 12168, swear or affirm the following:

Printed Name of Property Owner or Authorized Representative

- 1. that each fact contained in this application is true and correct;
2. that the property described in this application meets the qualifications under Texas law for the special appraisal claimed;
3. that I have read and understand the Notice Regarding Penalties for Making or Filing an Application Containing a False Statement*

Sign here

Signature of Property Owner or Authorized Representative:

Date:

* An email address of a member of the public could be confidential under Government Code Section 552.137; however, by including the email address on this form, you are affirmatively consenting to its release under the Public Information Act.

RIO ESCONDIDO WILDLIFE MANAGEMENT ASSOCIATION
Membership Agreement

Landowner Name(s)	Email
David Feldman & Charmaine Laura Jackson	charmaine-jackson@comcast.net
Address	Cell Phone
Rio Escondido Phase 4 Lot 97	(408) 859-6557
Mailing Address	Home Phone
2810 Conway Street Houston, TX 77025	

PID 56755
Hamilton PID 56760

I (we) am (are) the owner(s) of the following property:

Lot(s) Phase 4 Lot 97 RIO ESCONDIDO, a subdivision within Hamilton County and Coryell County, Texas.

- I agree to cooperate with the goals and objectives of the **RIO ESCONDIDO WILDLIFE MANAGEMENT ASSOCIATION** (hereinafter "the Association"). I understand that a complete copy of the Association's Management Plan is available for my review from the Association.
- This agreement does not give any unauthorized person the right to trespass on the above described property. Any person(s) designated by the Association to assist in implementing wildlife management practices are authorized access the above described property for wildlife management purposes after at least 48 hours notice to the above listed landowner either telephonically to the above listed numbers or in writing at the electronic or mailing address provided.
- I am in no way obligated to the Texas Agricultural Extension Service, The Texas Parks and Wildlife Department, or the Association. This is a voluntary association.
- I acknowledge the value of wildlife management. I will take such actions as I deem appropriate on my property to improve its character for wildlife. I agree to participate in the annual planning activities and to provide supporting documentation of wildlife management activities I conduct in order to assist the Association in completion and submission of required plans and reports to governing agencies such as the Hamilton County or Coryell County Appraisal Districts.
- I understand that I am not obligated to participate in the Association and that participation in any of the management activities is voluntary. I further understand that if I decide at any point to cease wildlife management on my property, I may incur rollback taxes due to a *change of use* of the property. I also understand that I would be responsible for any and all rollback taxes that may occur as a result of a change of use of the property.
- This agreement is valid for the life of the Association unless revoked in writing.
- Membership fees will be determined annually by the Association and will be payable to the Association for the conduct of wildlife management activities or the administrative needs of the Association.
- I understand that the Association makes no guaranties or warranties, either express or implied, as to the retention of a 1-d-1 agricultural appraisal on the above property/properties for the present or future years.

Property Owner(s):
 Signature: David Feldman
 Printed Name: David Feldman
 Date: 12/23/20

APPROVED

Signature: Charmaine Laura Jackson
 Printed Name: Charmaine Laura Jackson
 Date: 12/23/2020

Application for 1-d-1 (Open-Space) Agricultural Use Appraisal

Form 50-129

2021

2022

Tax Year

56760

Appraisal District Account Number (if known)

Hamilton CAD

Appraisal District's Name

GENERAL INFORMATION: Texas Constitution, Article VIII, Section 1-d-1, and Tax Code, Chapter 23, Subchapter D, provide for appraisal of open-space land.

FILING INSTRUCTIONS: This form must be filed with the appraisal district office in each county in which the property is located. Do not file this document with the Texas Comptroller of Public Accounts.

SECTION 1: Property Owner/Applicant

The applicant is the following type of property owner:

Individual Partnership Corporation Other (specify): Member - Rio Escondido Wildlife Management Association

David Feldman & Charmaine Jackson

Name of Property Owner

Date of Birth

Rio Escondido Phase 4 Lot 97

Physical Address, City, State, ZIP Code

(408) 859-6557 charmaine-jackson@comcast.net

Primary Phone Number (area code and number)

Email Address*

2810 Conway Street Houston, TX 77025

Mailing Address, City, State, ZIP Code (if different from the physical address provided above)

SECTION 2: Authorized Representative

If you are an individual property owner filing this application on your own behalf, skip to Section 3; all other applicants are required to complete Section 2. Please indicate the basis for your authority to represent the property owner in filing this application:

Officer of the company General Partner of the company Attorney for property owner

Agent for tax matters appointed under Tax Code Section 1.111 with completed and signed Form 50-162

Other and explain basis: _____

Cathy Briggs

Name of Authorized Representative

PTC 12168 Greystone Land & Wildlife Mgt.

(512) 876-1687

cathy@greystonewildlife.com

Title of Authorized Representative

Primary Phone Number (area code and number)

Email Address*

1100 Greystone Ranch Road, Bertram, Texas 78605

Mailing Address, City, State, ZIP Code

SECTION 3: Property Description and Information

Provide the descriptive information requested below for the property that is the subject of this application or attach last year's tax statement, notice of appraised value or other correspondence identifying the property.

2.29

Number of Acres (subject to this application)

Legal Description, abstract numbers, field numbers and/or plat numbers:

1259 H B Gilly

Legal Description: Rio Escondido Unrecorded,

Phase 4, Lot 97, 2.29 acres

PID 56760

SECTION 3: Property Description and Information (concluded)

Select the appropriate box in response to each question below.

1. Has the ownership of the property changed since Jan. 1 of last year or since the last application was submitted? Yes No
 If yes, the new owner must complete all applicable questions and, if the land is used to manage wildlife, sections 4 and 5 must be completed.
2. Last year, was 1-d-1 appraisal allowed on this property by the chief appraiser of this appraisal district? Yes No
 If no, all applicable questions must be completed and, if the land is used to manage wildlife, sections 4 and 5 must be completed.
 If yes, complete only those parts of sections 4 and 5 that have changed since the earlier application or any information in sections 4 and 5 requested by the chief appraiser.
3. Is this property located within the corporate limits of a city or town? Yes No

SECTION 4: Property Use

Provide complete answers to the following questions. List the agricultural use of the property according to the agricultural land categories listed in the important information section of this form. Divide the total acreage according to individual uses to which the land is principally devoted.

1. Describe the current and past agricultural uses of this property as described in Section 3, starting with the current year and working back 5 years or until 5 out of 7 years of agricultural use is shown. Five years of continuous agricultural use may be required if the land is located within the corporate limits of a city or town.

Year	Agricultural Use Category of Land (Lists all that apply)	Acres Principally Devoted to Agricultural Use
Current		
1	Wildlife Managment	2.29
2	Ag - Native Pasture	/
3	Ag - Native Pasture	
4	Ag - Native Pasture	
5	Ag - Native Pasture	
6	Ag - Native Pasture	
7		

2. (a) List the livestock, exotic animals or exotic fowl raised or the type of wildlife managed on the property and the number of acres used for each activity. Attach a list if the space is not sufficient.

Livestock, Exotic or Wildlife	Number of Acres
Deer	2.29
Turkey and Song Birds	2.29
Small Mammals - Fox, Raccoon, Opossum	2.29

- (b) How many head of livestock or exotic animals are raised on the property (average per year)?

Livestock or Exotics	Number of Head

3. List the crops grown (including ornamental plants, flowers or grapevines) and the number of acres devoted to each crop. Attach a list if the space is not sufficient.

Type of Crop	Number of Acres

SECTION 4: Property Use (concluded)

4. List the participation in any government programs for planting cover crops or land lying idle and the number of acres devoted to each program. Attach a list if the space is not sufficient.

Program Name	Number of Acres

5. If the property is now used for any nonagricultural activities, list all nonagricultural uses and the number of acres devoted to each use. Attach a list if the space is not sufficient.

Nonagricultural Use	Number of Acres

SECTION 5: Wildlife Management Use

Complete this section only if the land is used for wildlife management. If the land is not used for wildlife management, do not complete this section.

1. If the land is used to manage wildlife, list at least three of the wildlife management practices being used (listed and described in the important information section of this form).

- A. Predator Control
- B. Habitat Control / Shelter
- C. Supplemental Food

2. Indicate the property's agricultural land use category (described in the important information section of this form) for the tax year preceding the land's conversion to wildlife management use. For example, if the land was categorized as native pasture before conversion to wildlife management, native pasture would be the response to this request as it is the category of use prior to conversion.

Native Pasture

3. Attach the wildlife management plan for the property using the appropriate Texas Parks & Wildlife Department form (obtained at www.tpwd.texas.gov/landwater/land/private/agricultural_land/).

4. Was the land subject to wildlife management a part of a larger tract of land qualified for 1-d-1 or timberland appraisal on Jan. 1 of the previous year? Yes No
5. Is any part of the land subject to wildlife management managed through a wildlife management property association? Yes No

If yes, attach a written agreement obligating the owners in the association to perform wildlife management practices necessary to qualify wildlife management land for 1-d-1 appraisal.

6. Is any part of the land located in an area designated by Texas Parks and Wildlife Department as a habitat for an endangered species, a threatened species or a candidate species for listing by as threatened or endangered? Yes No
7. (a) Is the land that is the subject of this application subject to a permit issued under Federal Endangered Species Act Section 7 or 10(a)? Yes No
- (b) If yes, is the land included in a habitat preserve and subject to a conservation easement created under Texas Natural Resources Code Chapter 183 or part of a conservation development under a federally approved habitat conservation plan? Yes No

If yes to questions 7(a) and (b), provide evidence of the permit and of the conservation easement or habitat conservation plan. Your application cannot be approved without this evidence.

8. Is the land that is the subject of this application actively used for a conservation or restoration project providing compensation for natural resources damage under one or more of the following laws:
- Comprehensive Environmental Response, Compensation, and Liability Act (42 U.S.C. Section 9601 et seq.) Yes No
 - Oil Pollution Act (33 U.S.C. Section 2701 et seq.) Yes No
 - Federal Water Pollution Control Act (33 U.S.C. Section 1251 et seq.) Yes No
 - Texas Natural Resources Code Chapter 40 Yes No

If yes to any of the above, provide evidence of the conservation easement, deed restriction or settlement agreement with the Texas Commission on Environmental Quality. Applications without this evidence cannot be approved.

SECTION 6: Conversion to Timber Production

1. Was the land subject to this application converted to timber production after Sept. 1, 1997? Yes No
 If yes, on what date was it converted to timber production? _____
2. Does the property owner wish to have the land subject to this application continue to be appraised as 1-d-1 land? Yes No

SECTION 7: Certification and Signature

NOTICE REGARDING PENALTIES FOR MAKING OR FILING AN APPLICATION CONTAINING A FALSE STATEMENT: If you make a false statement on this form, you could be found guilty of a Class A misdemeanor or a state jail felony under Penal Code Section 37.10.

I, Cathy Briggs PTC 12168, swear or affirm the following:
 Printed Name of Property Owner or Authorized Representative

1. that each fact contained in this application is true and correct;
2. that the property described in this application meets the qualifications under Texas law for the special appraisal claimed;
3. that I have read and understand the *Notice Regarding Penalties for Making or Filing an Application Containing a False Statement.*

sign here → Cathy Briggs 04/01/21 Hil/23
 Signature of Property Owner or Authorized Representative Date

* An email address of a member of the public could be confidential under Government Code Section 552.137; however, by including the email address on this form, you are affirmatively consenting to its release under the Public Information Act.